

Drexel Av

Station B1

Grosvenor Ln

Gabrielle Ln

Plaza Pl

Central Park Ln

E New York St

Entrance #5 (pvt)

N State Route 59

Fox Valley Center Dr (pvt)

Entrance #3 (pvt)

McCoy Dr

Venuti Dr

Legend
Subject Property

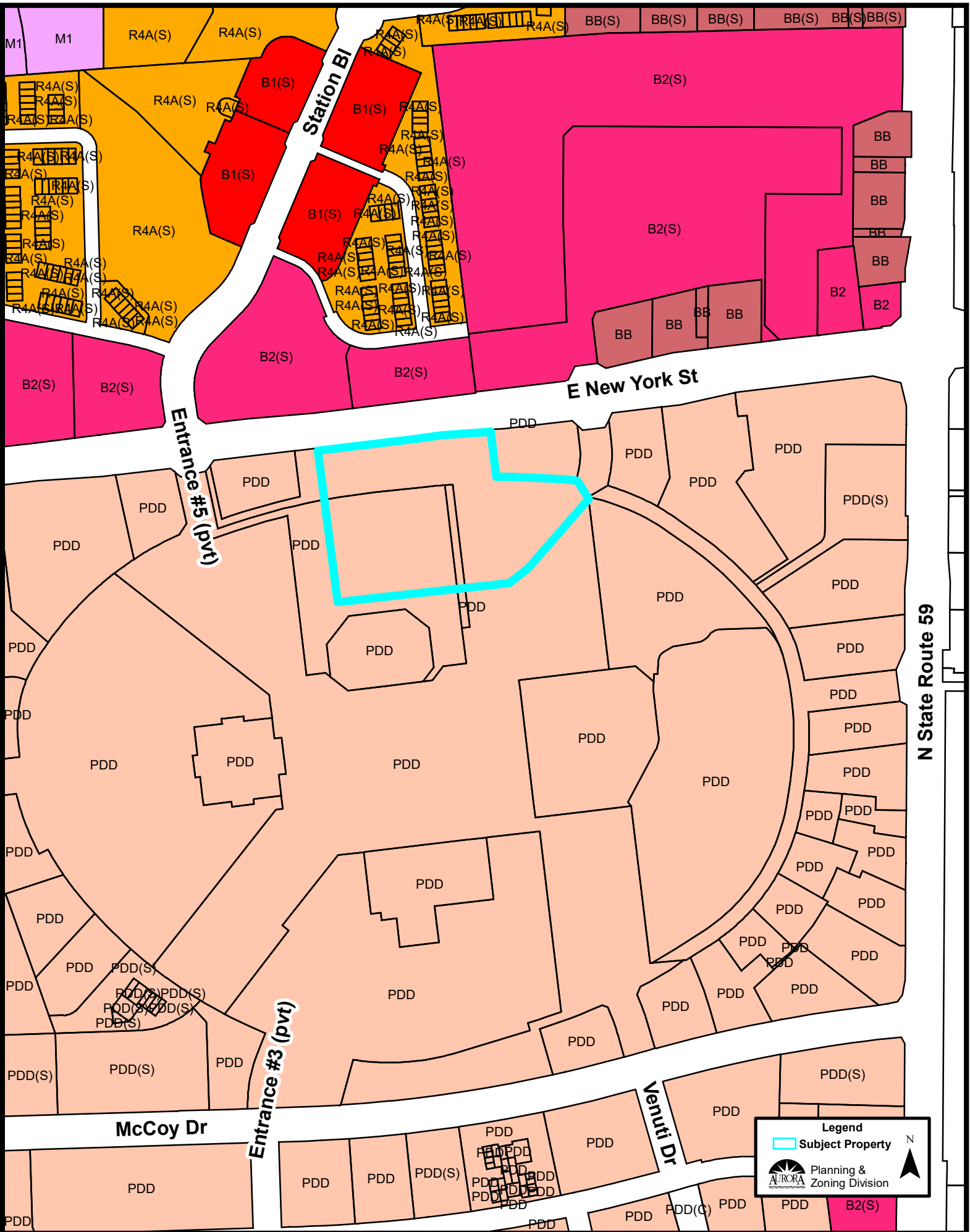


Planning & Zoning Division





Westbrook Dr


Zoning Map (1:5,000):



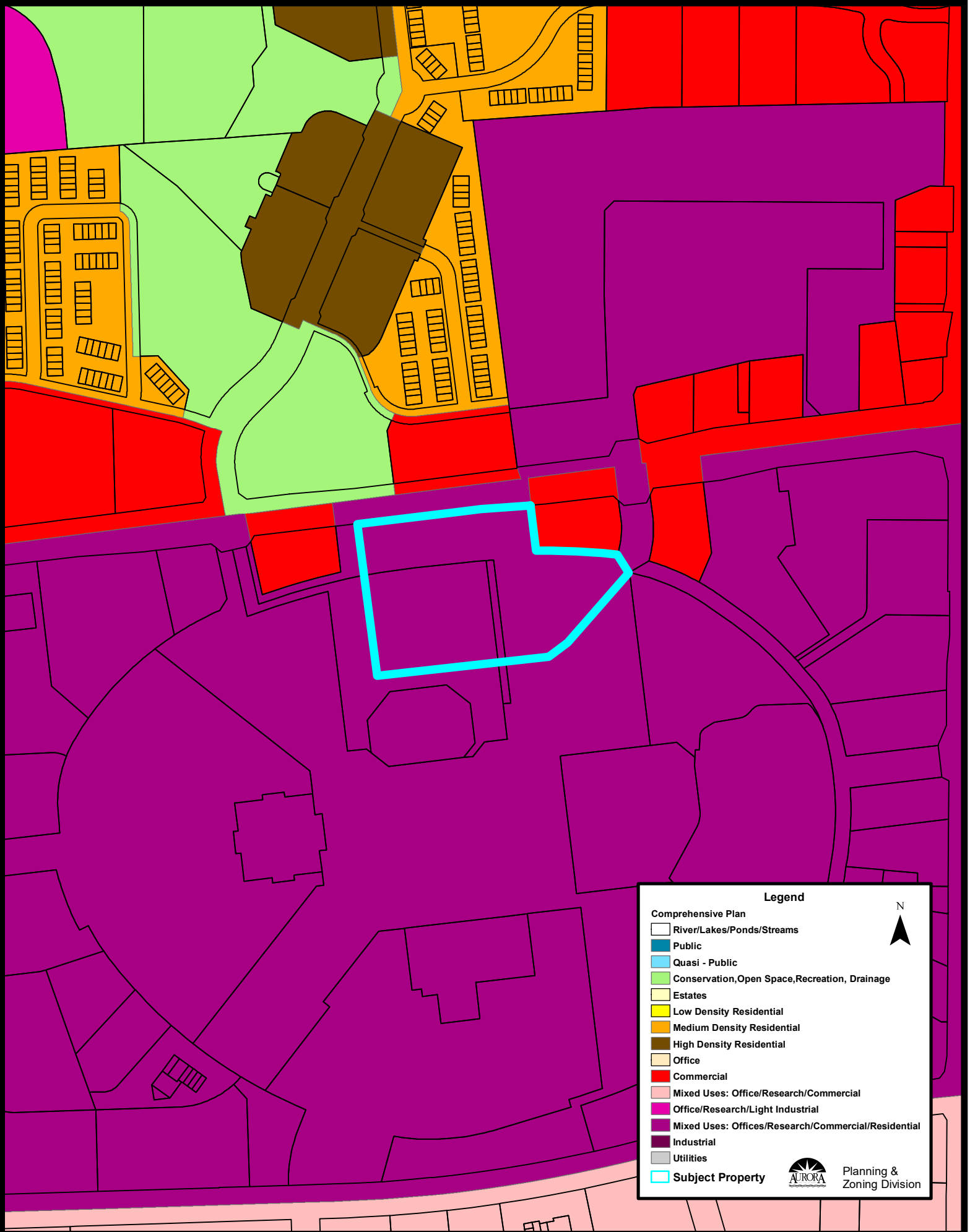
Legend

-  Subject Property

 Planning & Zoning Division



Comprehensive Plan (1:5,000):



Legend

Comprehensive Plan

- River/Lakes/Ponds/Streams
- Public
- Quasi - Public
- Conservation, Open Space, Recreation, Drainage
- Estates
- Low Density Residential
- Medium Density Residential
- High Density Residential
- Office
- Commercial
- Mixed Uses: Office/Research/Commercial
- Office/Research/Light Industrial
- Mixed Uses: Offices/Research/Commercial/Residential
- Industrial
- Utilities
- Subject Property

N

 Planning & Zoning Division

Location Map (1:5,000):

