Aerial Map (1:5,000)

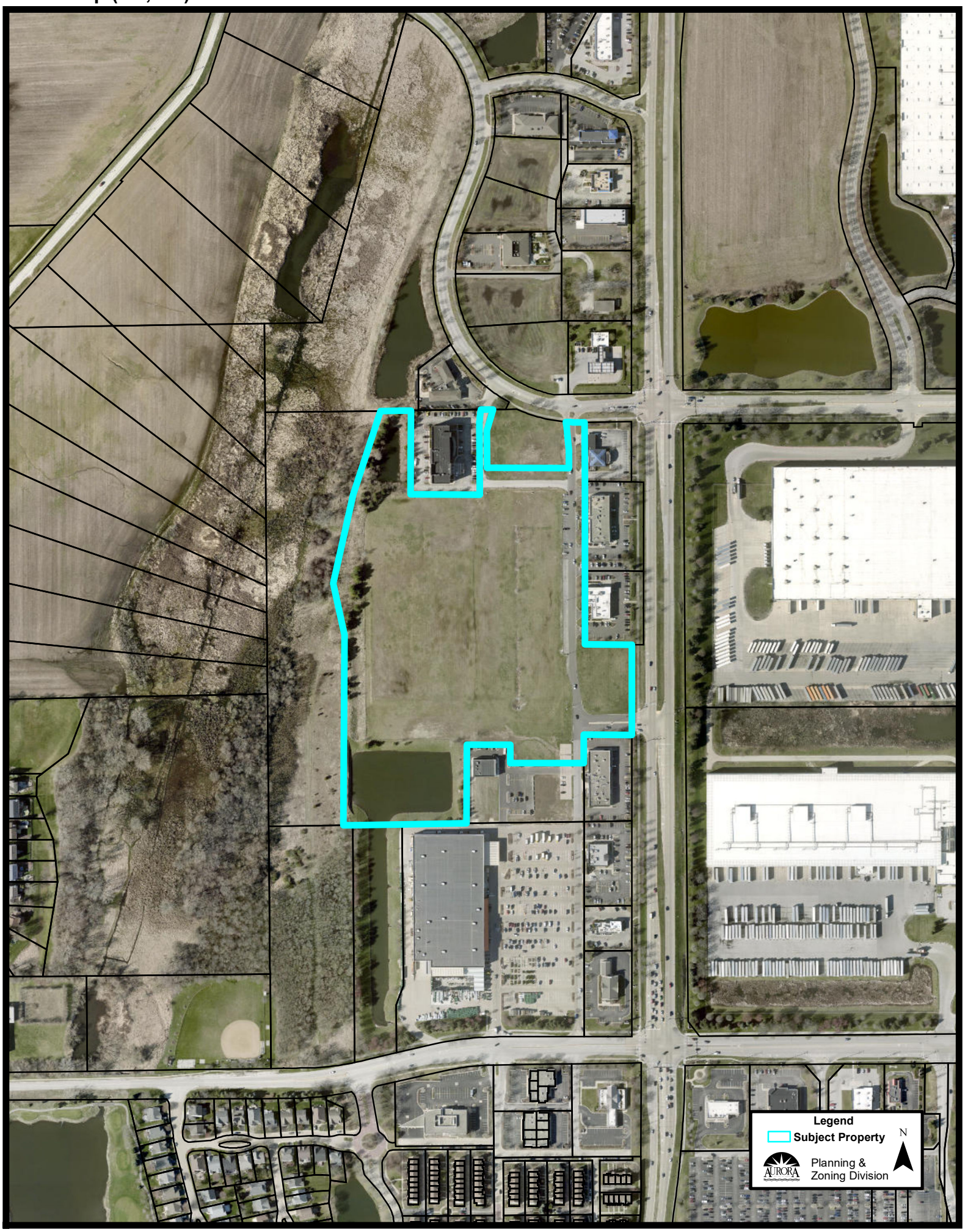

Zoning Map (1:5,000)

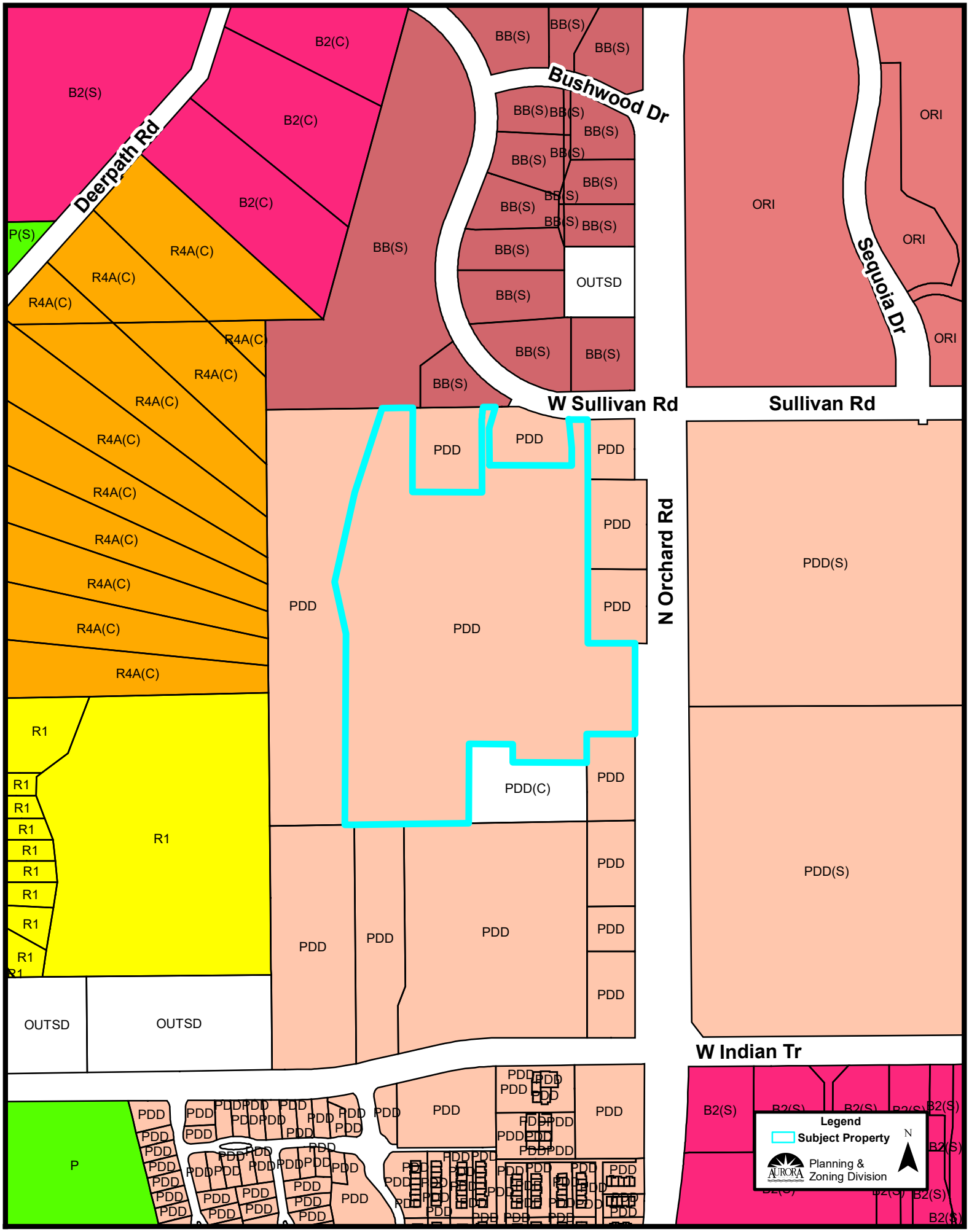

Comprehensive Plan (1:4,000)

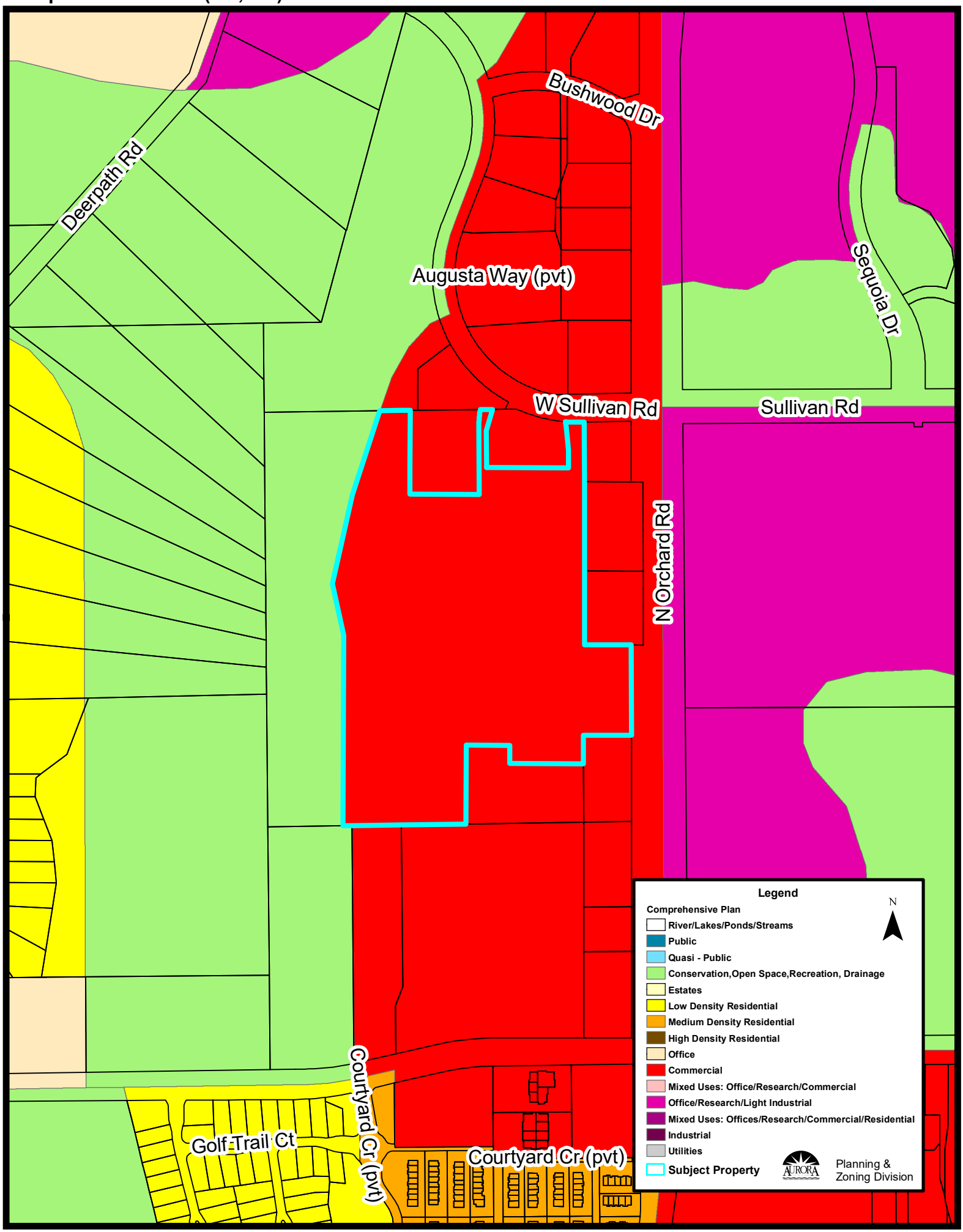
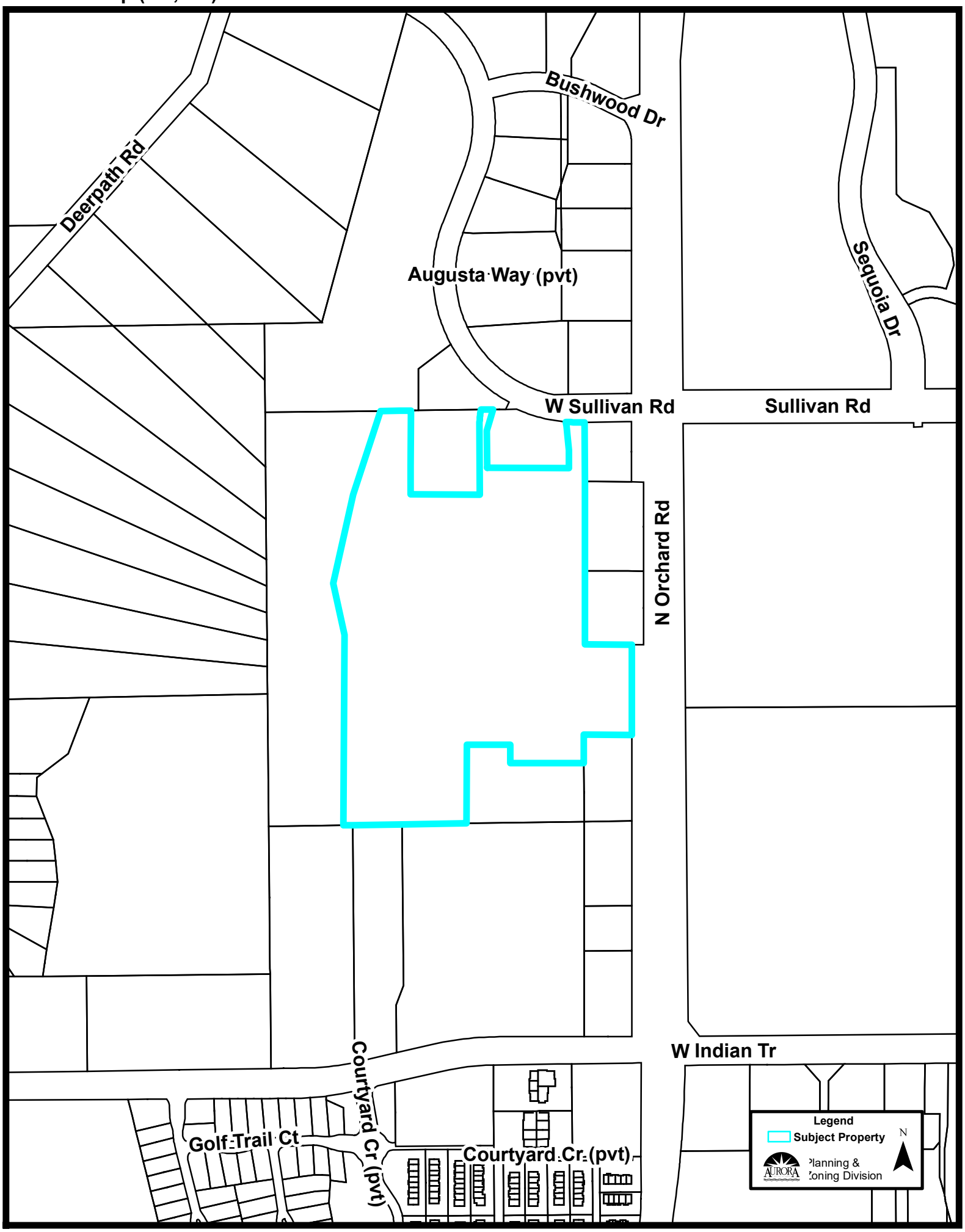
Location Map (1:5,000):