


W Illinois Av

N Lake St

Orchard Av



Not To Scale

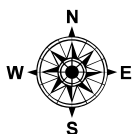
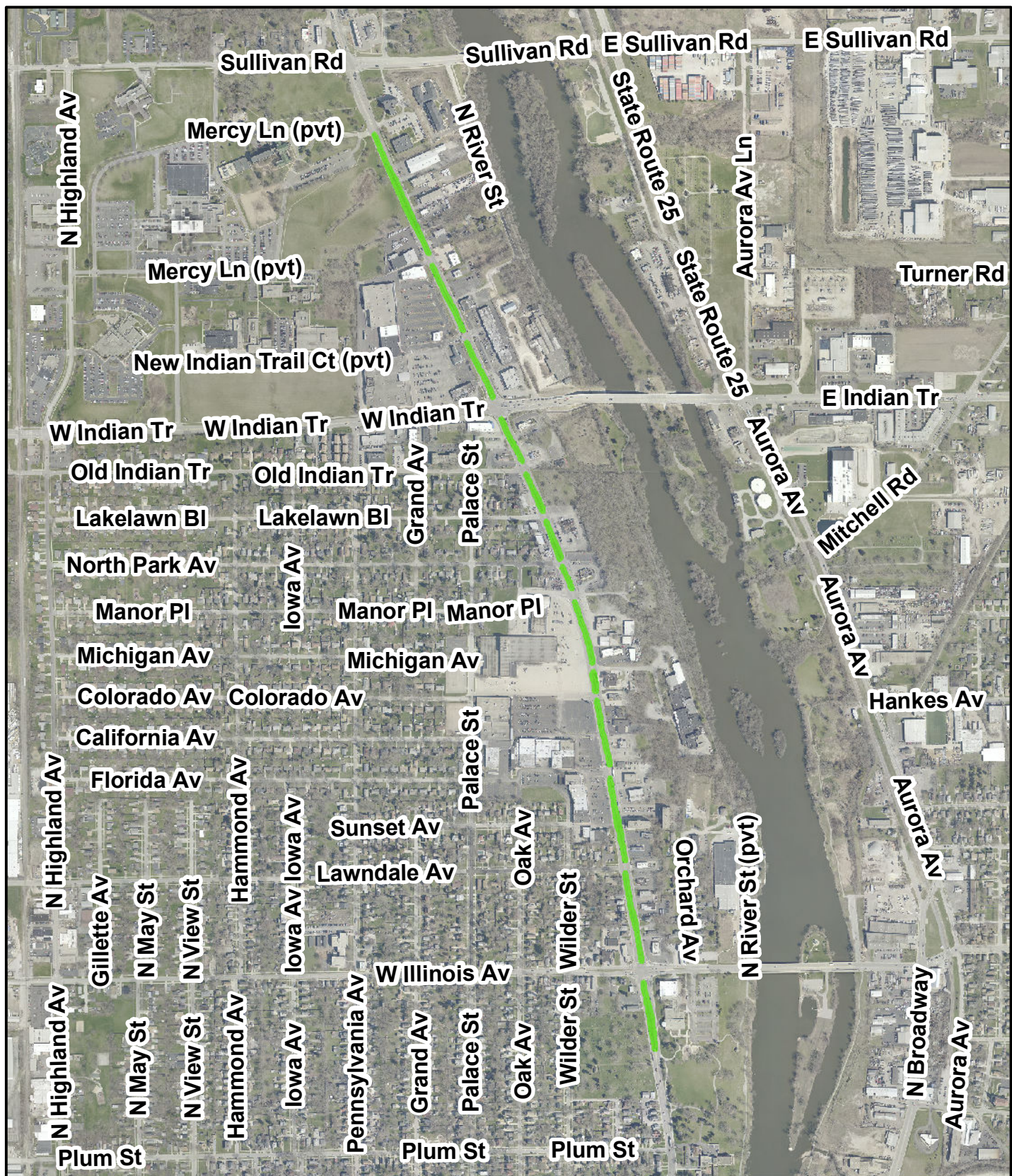
# Map: West 1

## Illinois Av Medians, Wilder to Orchard



Prepared By: The City of Aurora GIS Div.





Not To Scale

## Map: West 2

### Lake St Medians, Sullivan to Illinois



Prepared By:  
The City of Aurora GIS Div.



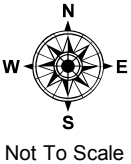


Offutt Ln

Sullivan Rd

Sullivan Rd

N River St




Not To Scale

### Map: West 3

## Sullivan Rd & River St Intersection PKWYS



Prepared By:  
The City of Aurora GIS Div.



Not To Scale

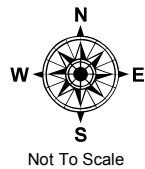
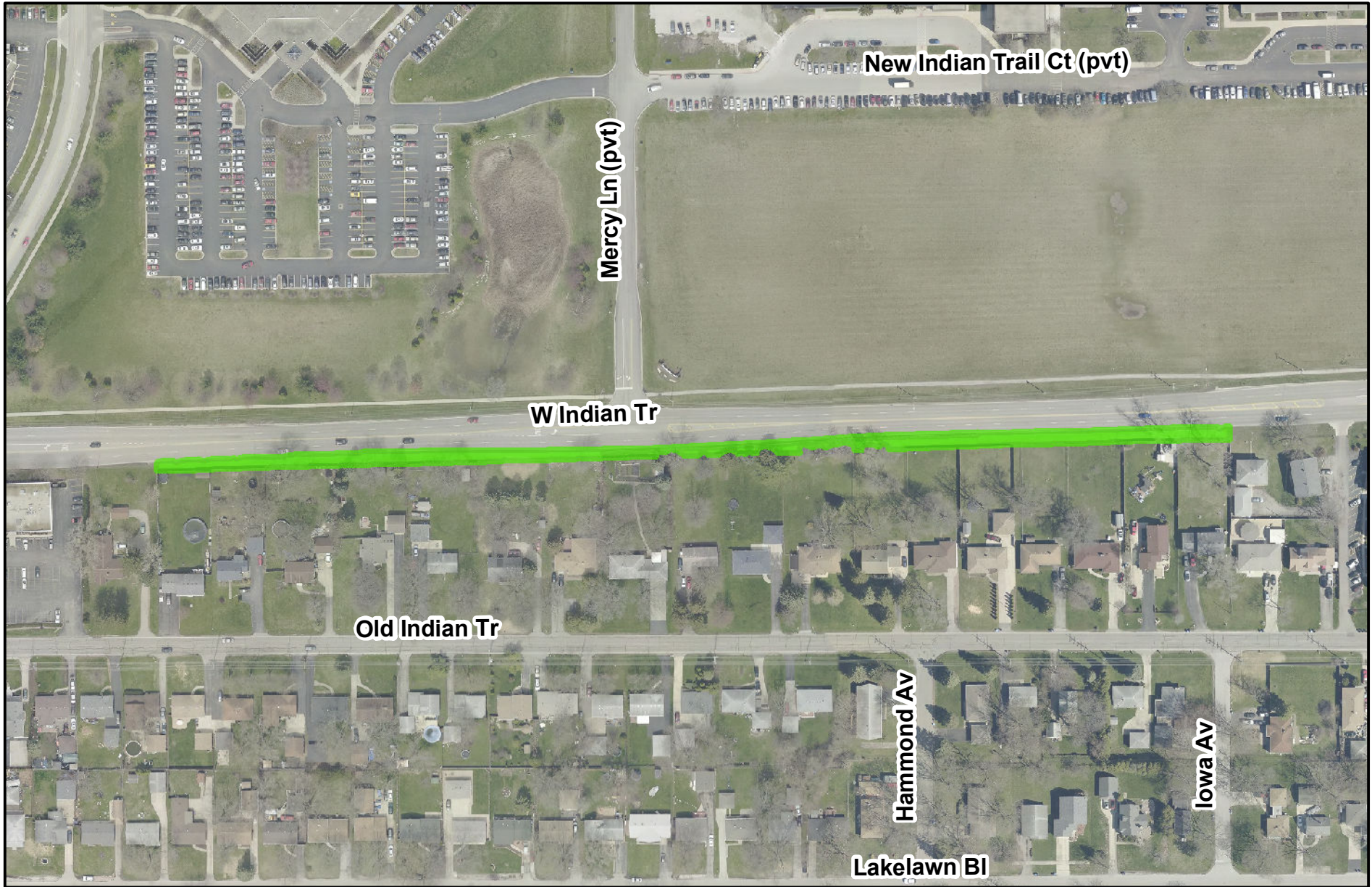
### Map: West 4

### Sullivan & N Highland Av Island



Prepared By:  
The City of Aurora GIS Div.






**Map: West 5**  
**Indian Tr PKWY, Highland to Pennsylvania**



Prepared By: The City of Aurora GIS Div.





Not To Scale

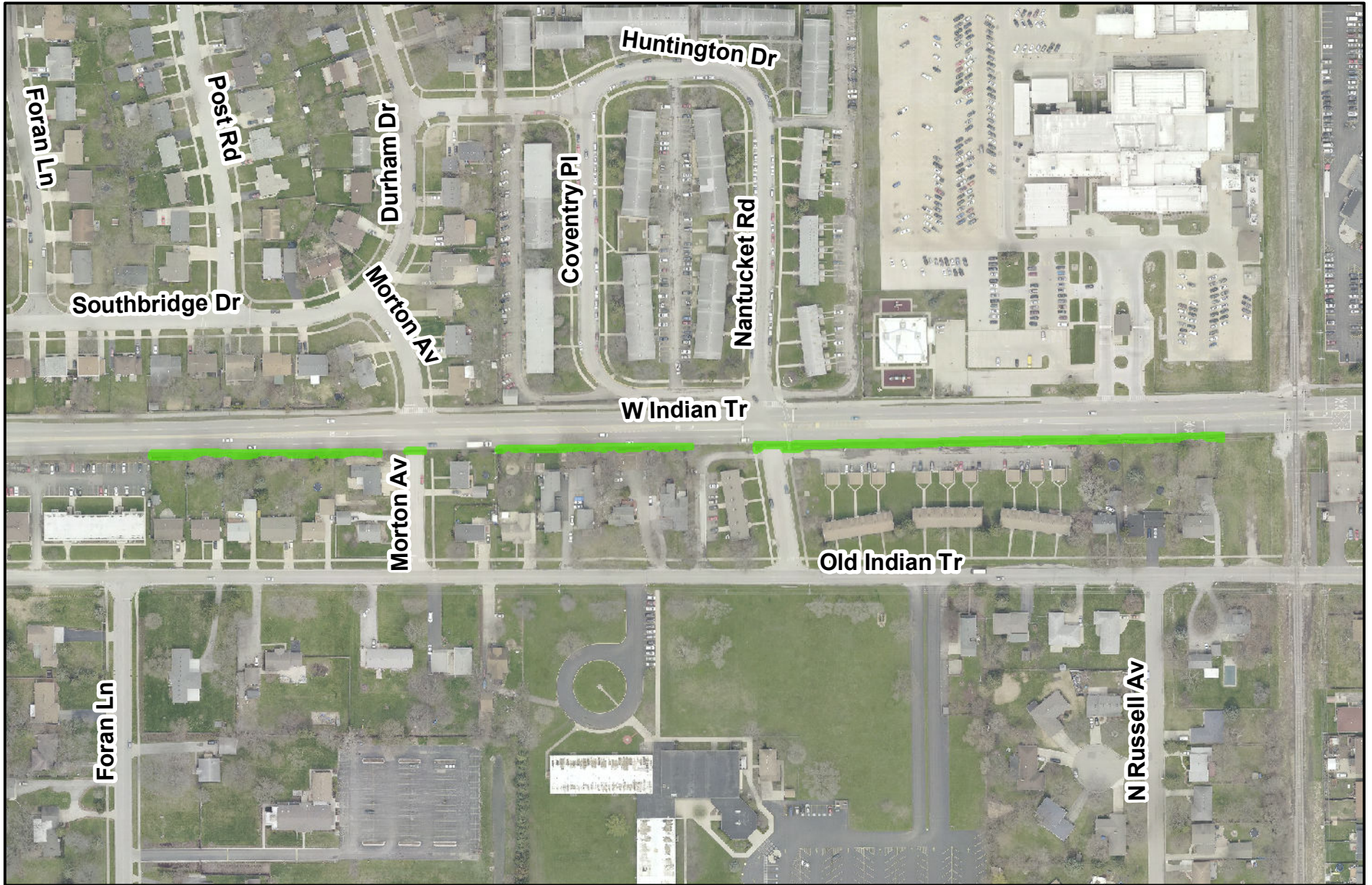
## Map: West 6

### W Indian Tr PKWY, Elmwood to Morten



Prepared By: The City of Aurora GIS Div.



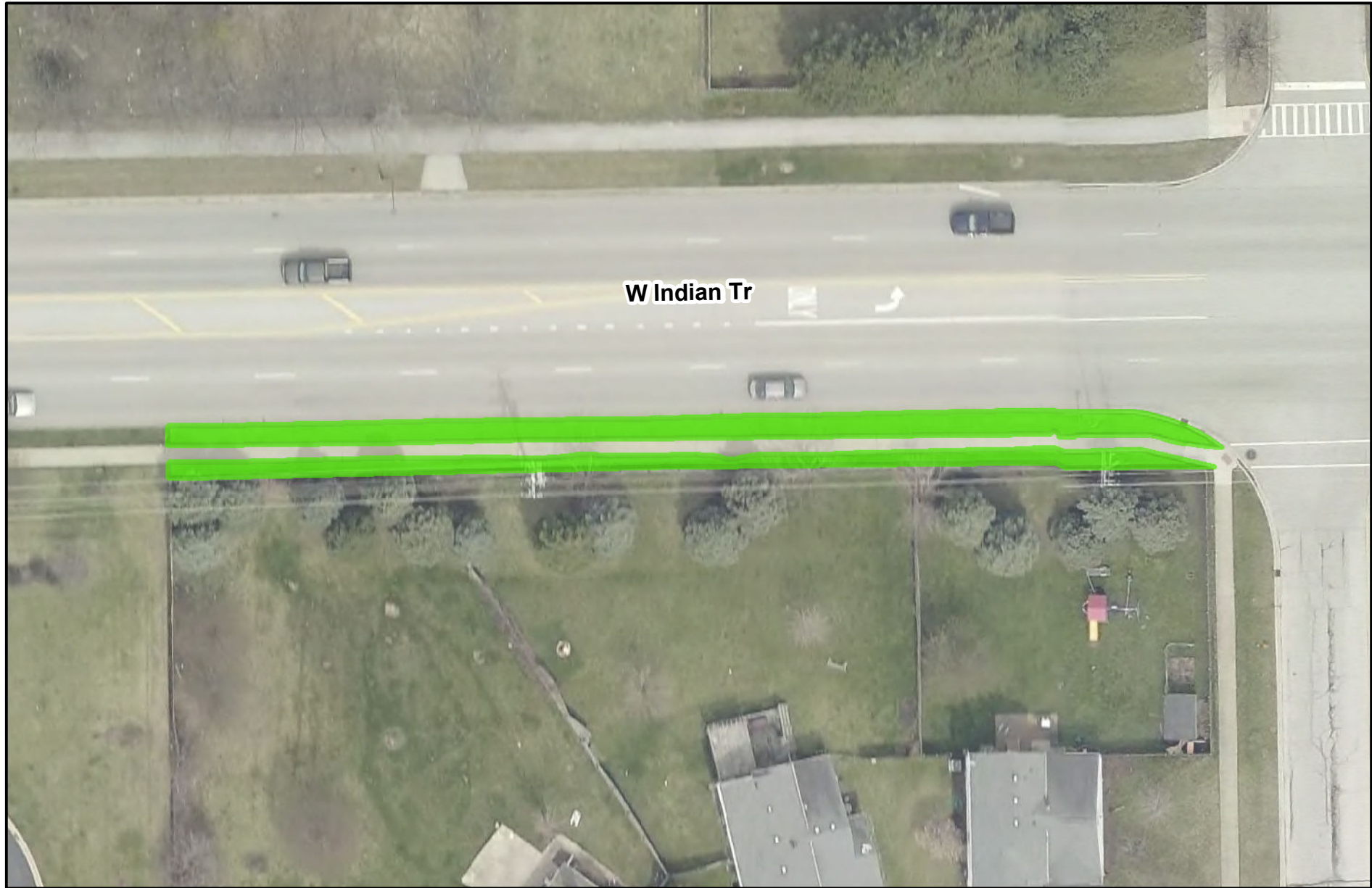


**Map: West 7**  
**W Indian Tr PKWY, Elmwood to RR Tracks**




Prepared By: The City of Aurora GIS Div.





W Indian Tr



Not To Scale

## Map: West 8


### W Indian Tr PKWY (West of Golden Oaks)



Prepared By: The City of Aurora GIS Div.

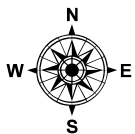


W Indian Tr



Golden Oaks Pkwy

Flint Ct



Not To Scale


### Map: West 9

## Golden Oaks PKWY Median (South of Indian Tr)



Prepared By:  
The City of Aurora GIS Div.






N Randall Rd

Golden Oaks Pkwy

N Randall Rd



Not To Scale

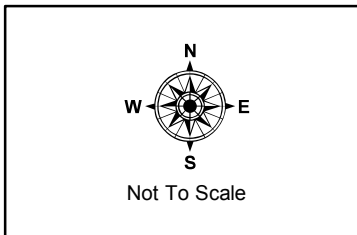
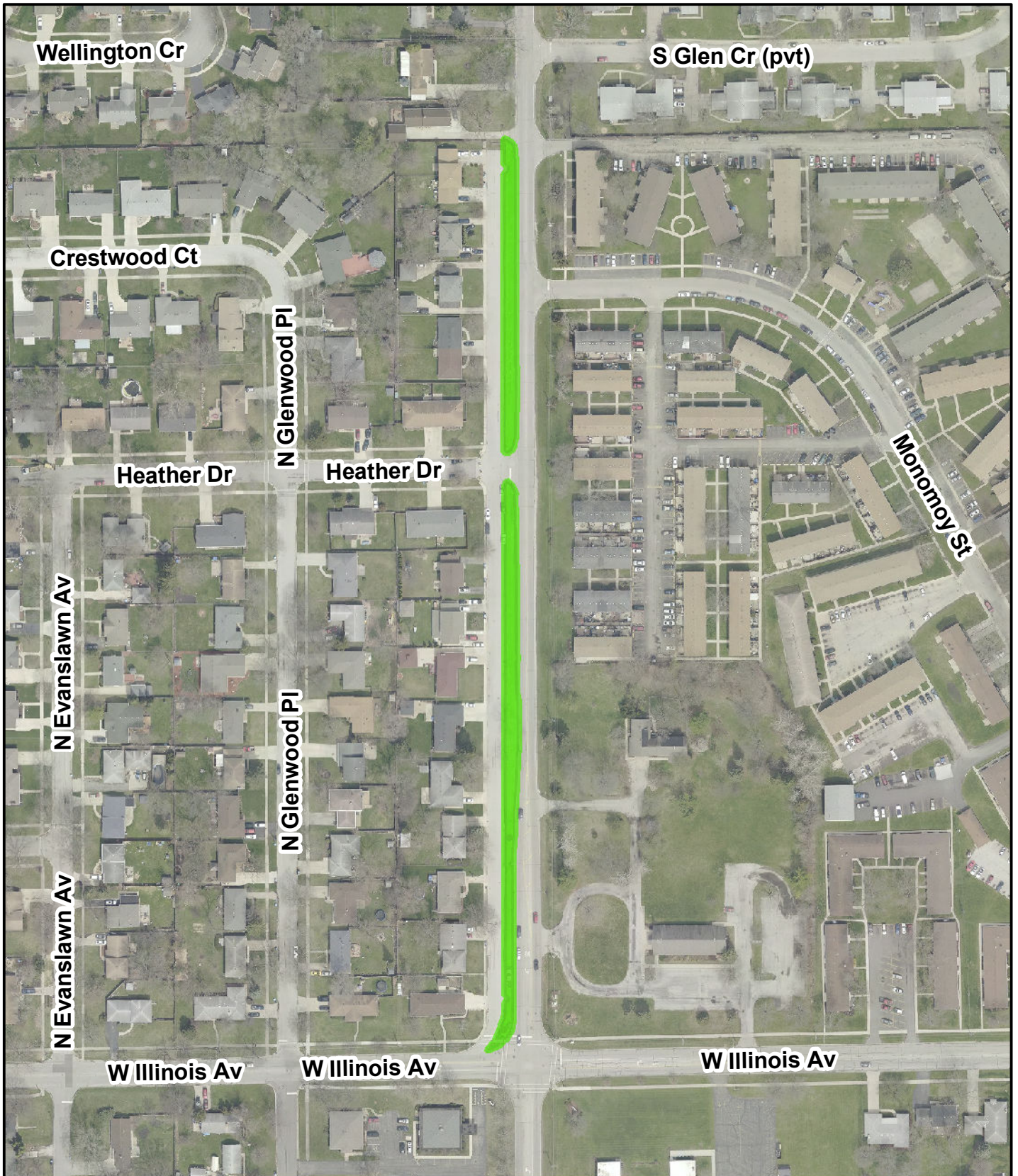
### Map: West 10

### Golden Oaks PKWY Median (East of Randall Rd)




Prepared By:  
The City of Aurora GIS Div.







**Map: West 11**  
**Randall Rd PKWY Along Frontage Rd**







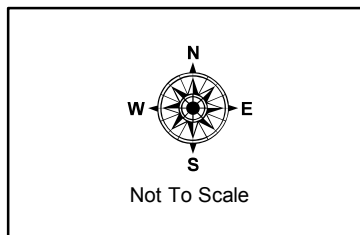
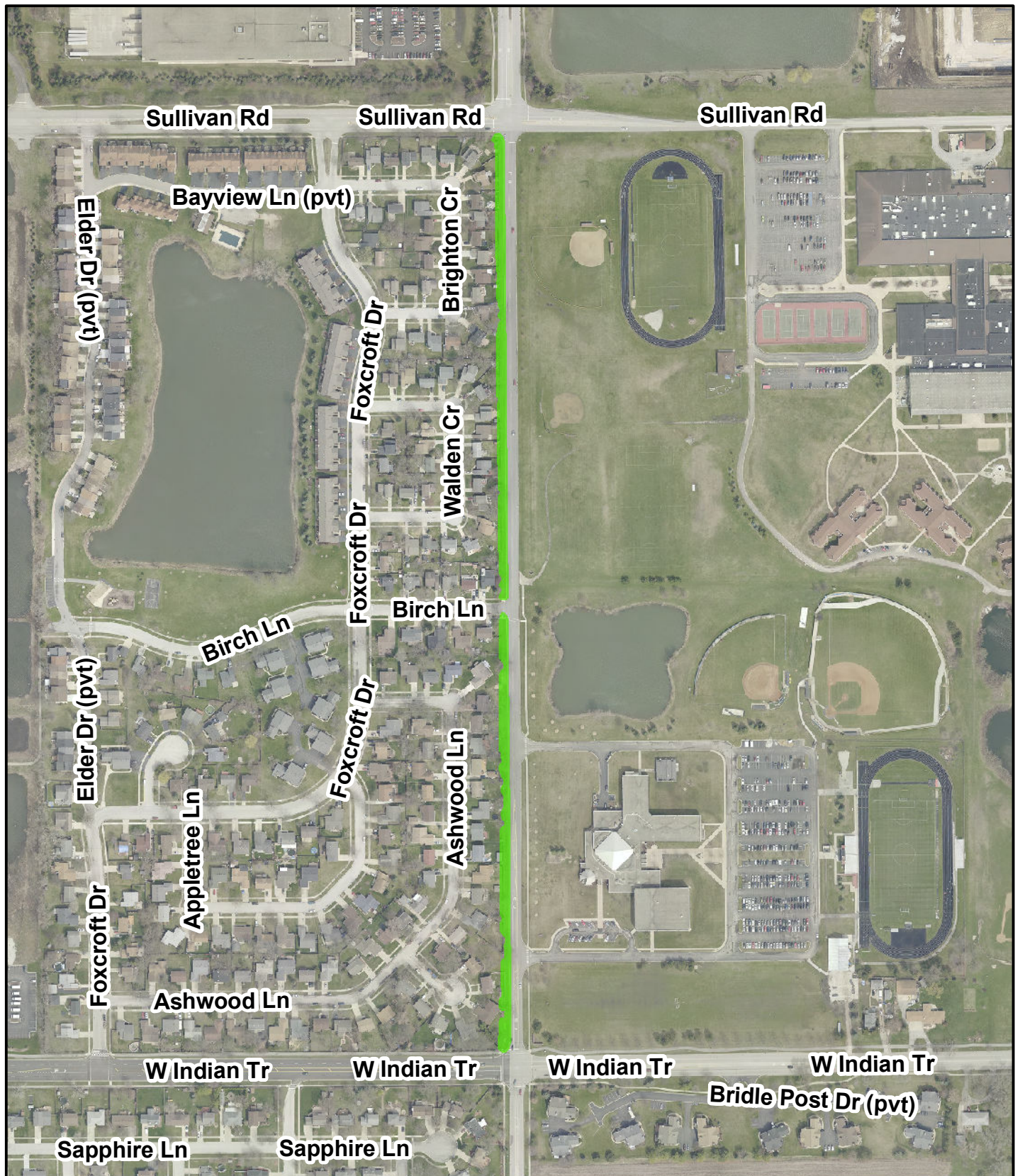
Not To Scale

**Map: West 12**  
**Timberlake Dr Median (South of Indian Tr)**




Prepared By:  
The City of Aurora GIS Div.

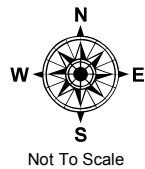




**Map: West 13**  
**N Edgelawn Dr PKWY, Indian Tr to Sullivan**





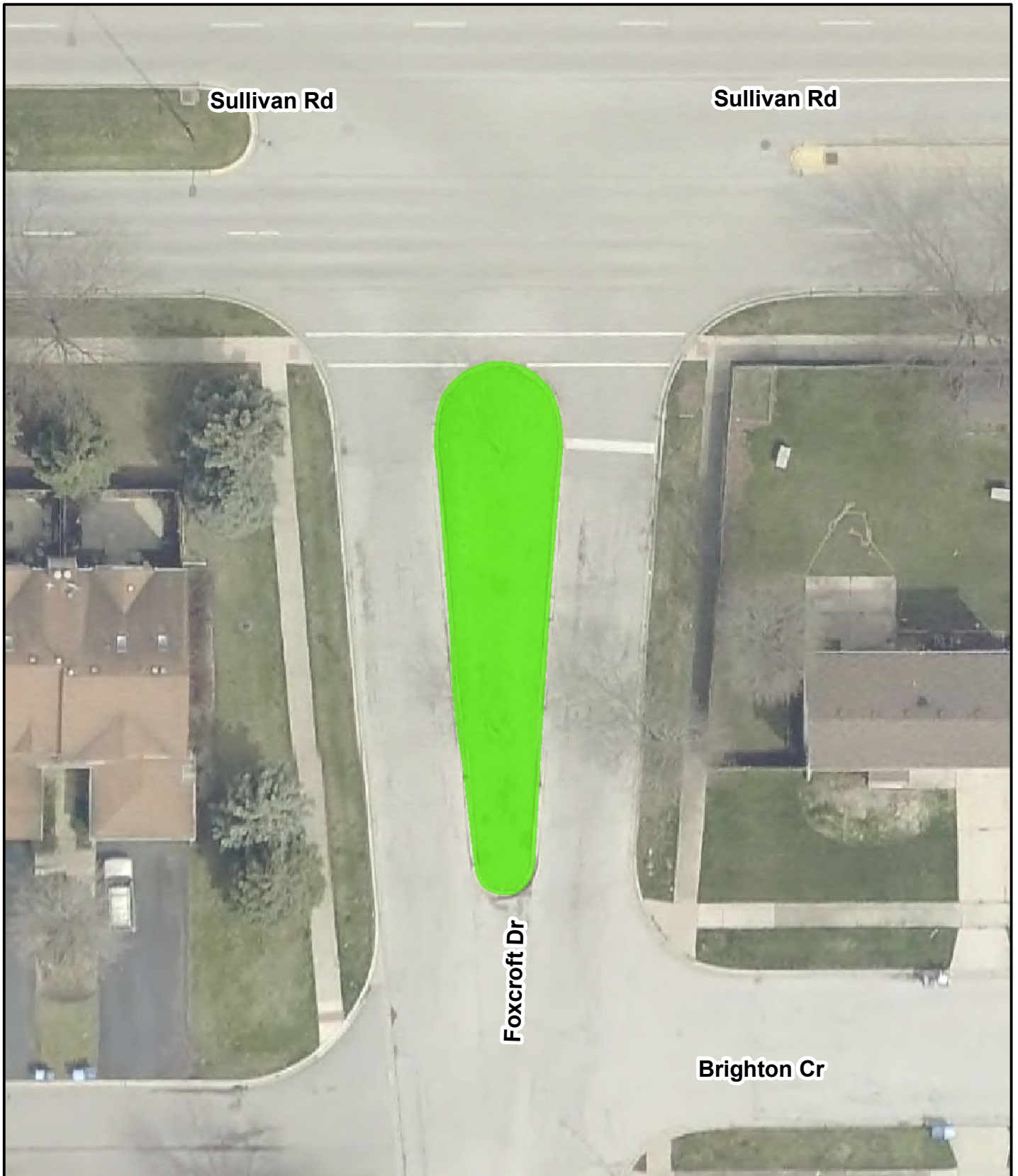


**Map: West 14**  
**Sullivan Rd PKWY, Edgelawn to Foxcroft**



Prepared By: The City of Aurora GIS Div.



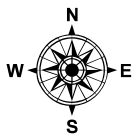


Sullivan Rd

Sullivan Rd

Foxcroft Dr

Brighton Cr



Not To Scale

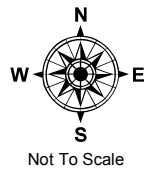
### Map: West 15

### Foxcroft Dr Median (South of Sullivan)



Prepared By:  
The City of Aurora GIS Div.




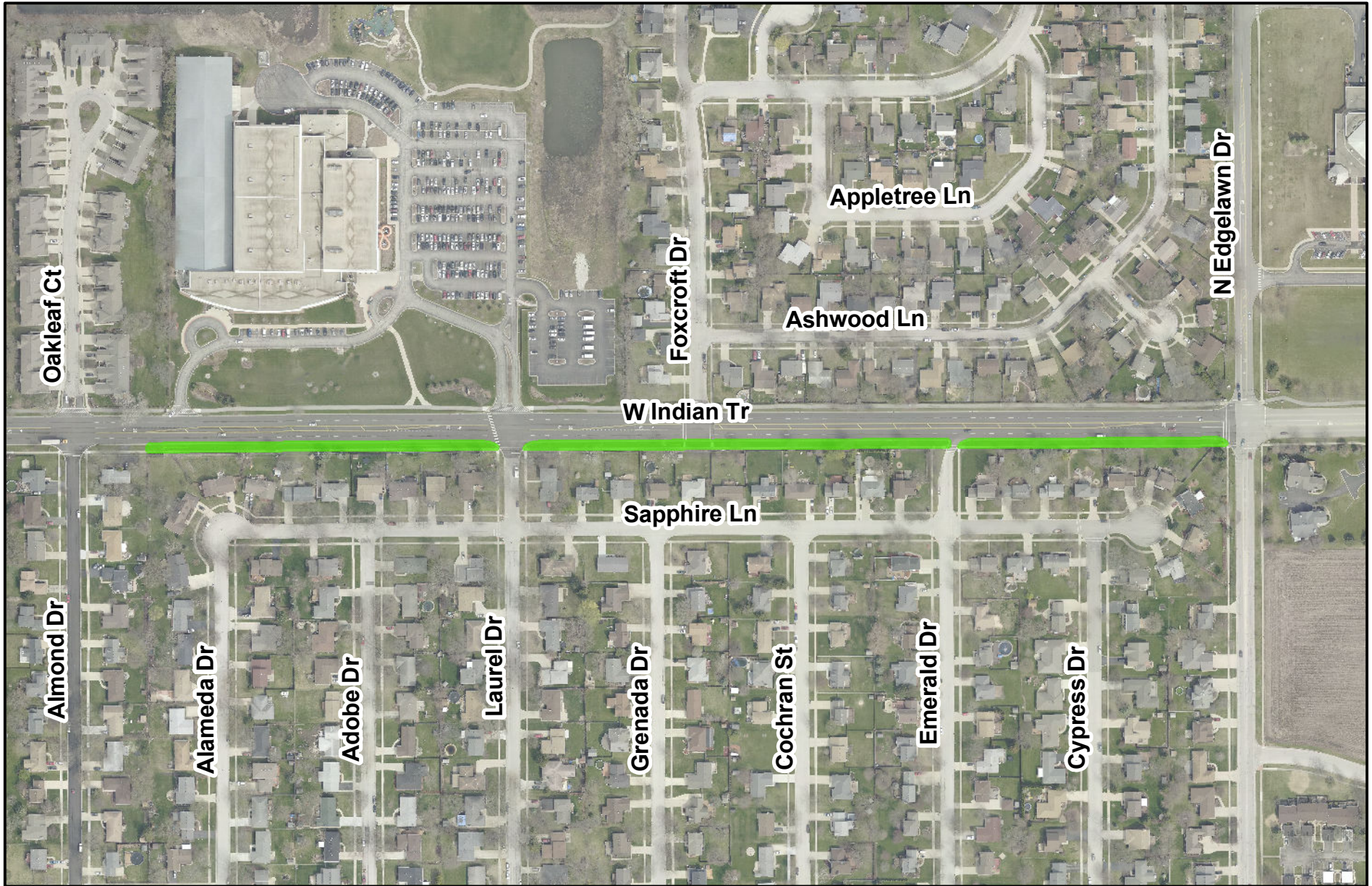


**Map: West 16**  
**W Indian Tr PKWY, Foxcroft to Edgelawn**



Prepared By: The City of Aurora GIS Div.





Not To Scale


# Map: West 17

## W Indian Tr PKWY, Almond to Edgelawn



Prepared By: The City of Aurora GIS Div.





Not To Scale

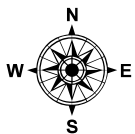
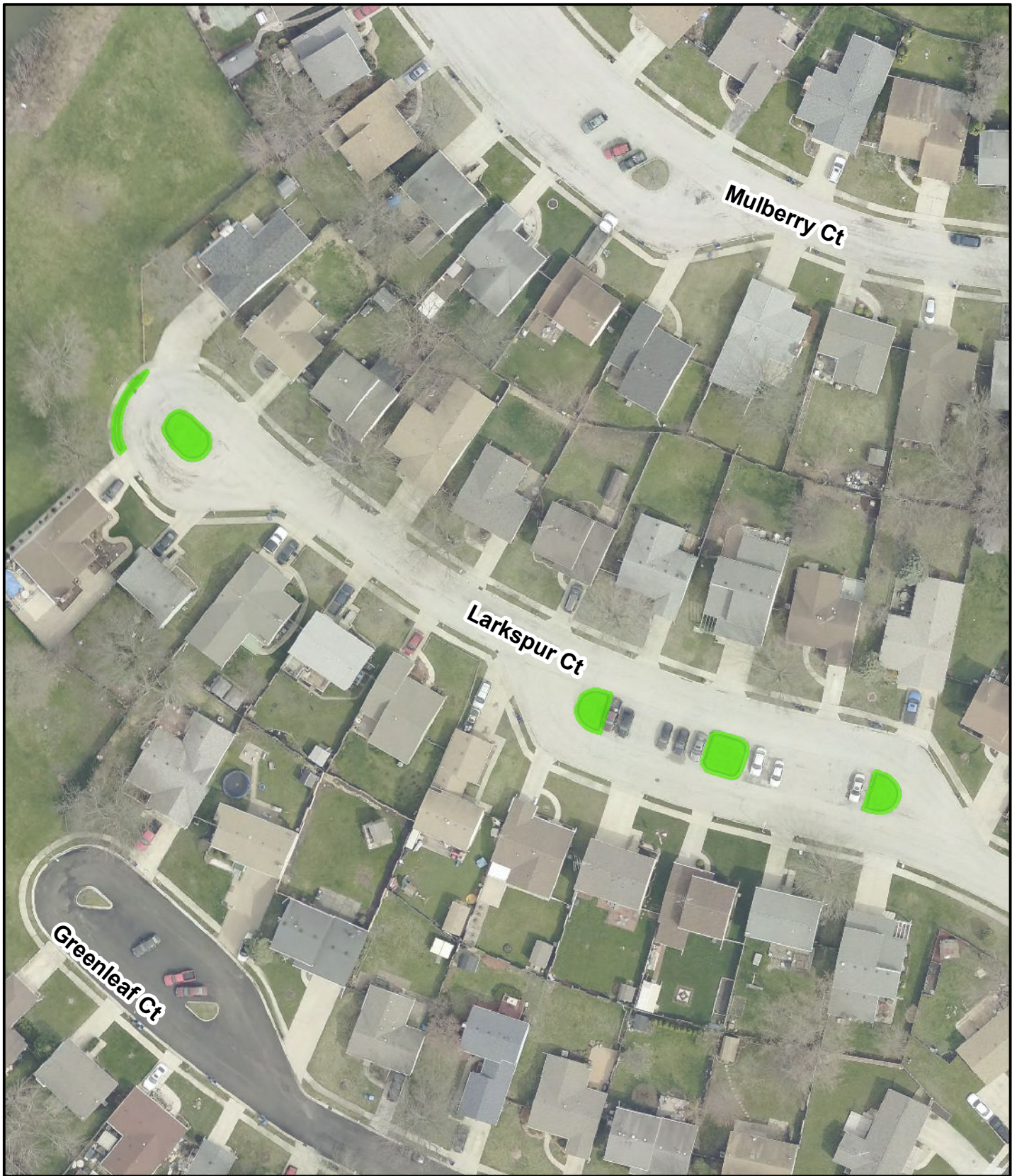
### Map: West 18

### Islands & PKWY at Dead End of Mulberry Ct



Prepared By:  
The City of Aurora GIS Div.





Not To Scale



## Map: West 19

### Islands & PKWY at Dead End of Larkspur Ct



Prepared By:  
The City of Aurora GIS Div.





Not To Scale

## Map: West 20

### Islands & PKWY at Dead End of Greenleaf Ct



Prepared By:  
The City of Aurora GIS Div.





**Map: West 21**  
**Islands & PKWY at Dead End of**  
**Bluebell Ct**



Prepared By:  
The City of Aurora GIS Div.






**Map: West 22**  
**Island & PKWY at Dead End of**  
**Bittersweet Ct**



Prepared By:  
The City of Aurora GIS Div.





Not To Scale

### Map: West 23

### Island & PKWY at Dead End of Sunflower Ct



Prepared By:  
The City of Aurora GIS Div.





Not To Scale


## Map: West 24

### Islands & PKWY at Dead End of Goldenrod Ct



Prepared By:  
The City of Aurora GIS Div.





Not To Scale



### Map: West 25

### Island & PKWY at Dead End of Buttercup Ct



Prepared By:  
The City of Aurora GIS Div.





Not To Scale


## Map: West 26

### Islands & PKWY at Dead End of Marigold Ct



Prepared By:  
The City of Aurora GIS Div.





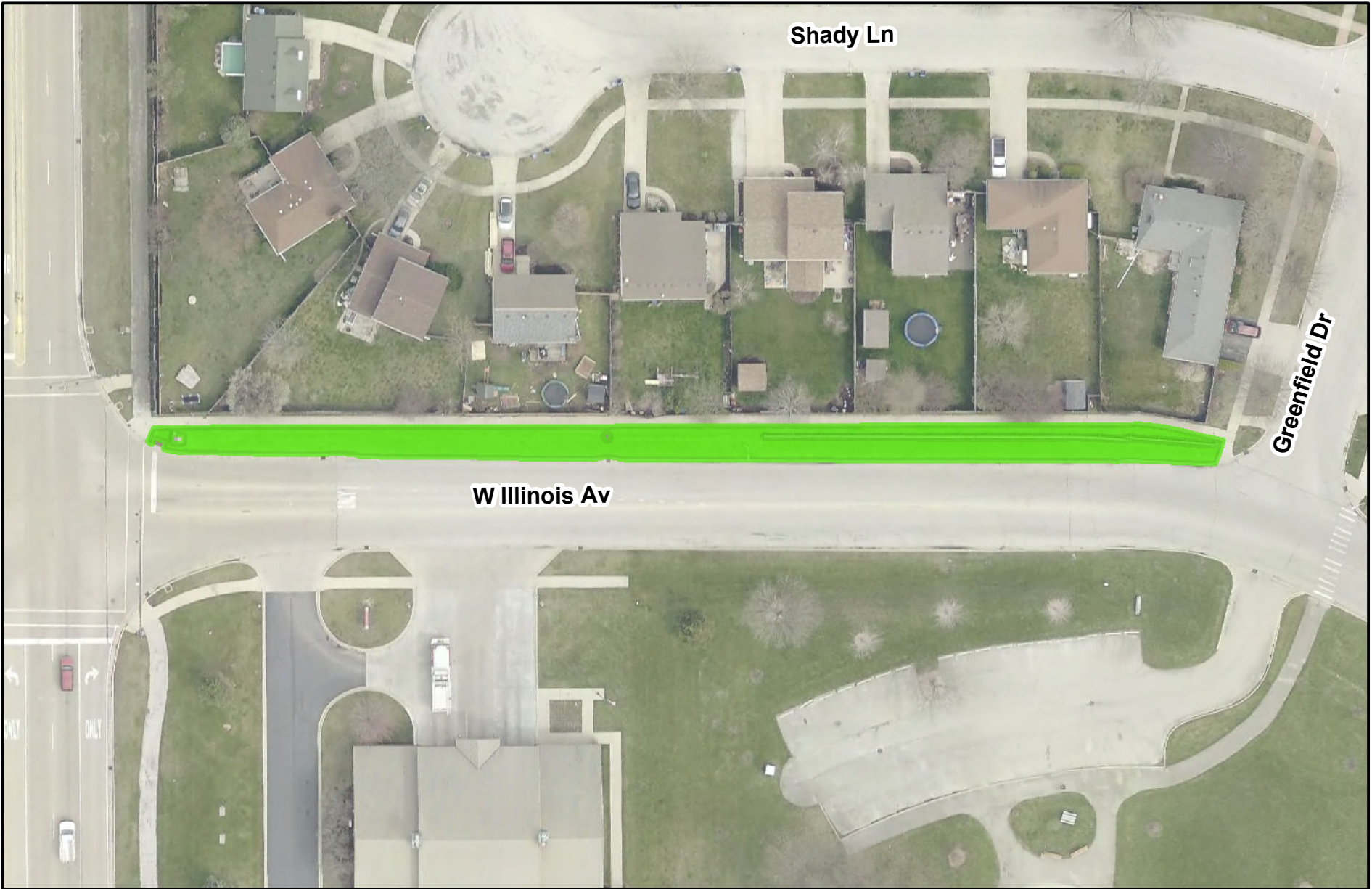
Not To Scale

**Map: West 27**  
**Illinois Av PKWY, Greenfield to Almond**



Prepared By: The City of Aurora GIS Div.

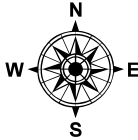




Shady Ln

Greenfield Dr


W Illinois Av



Not To Scale

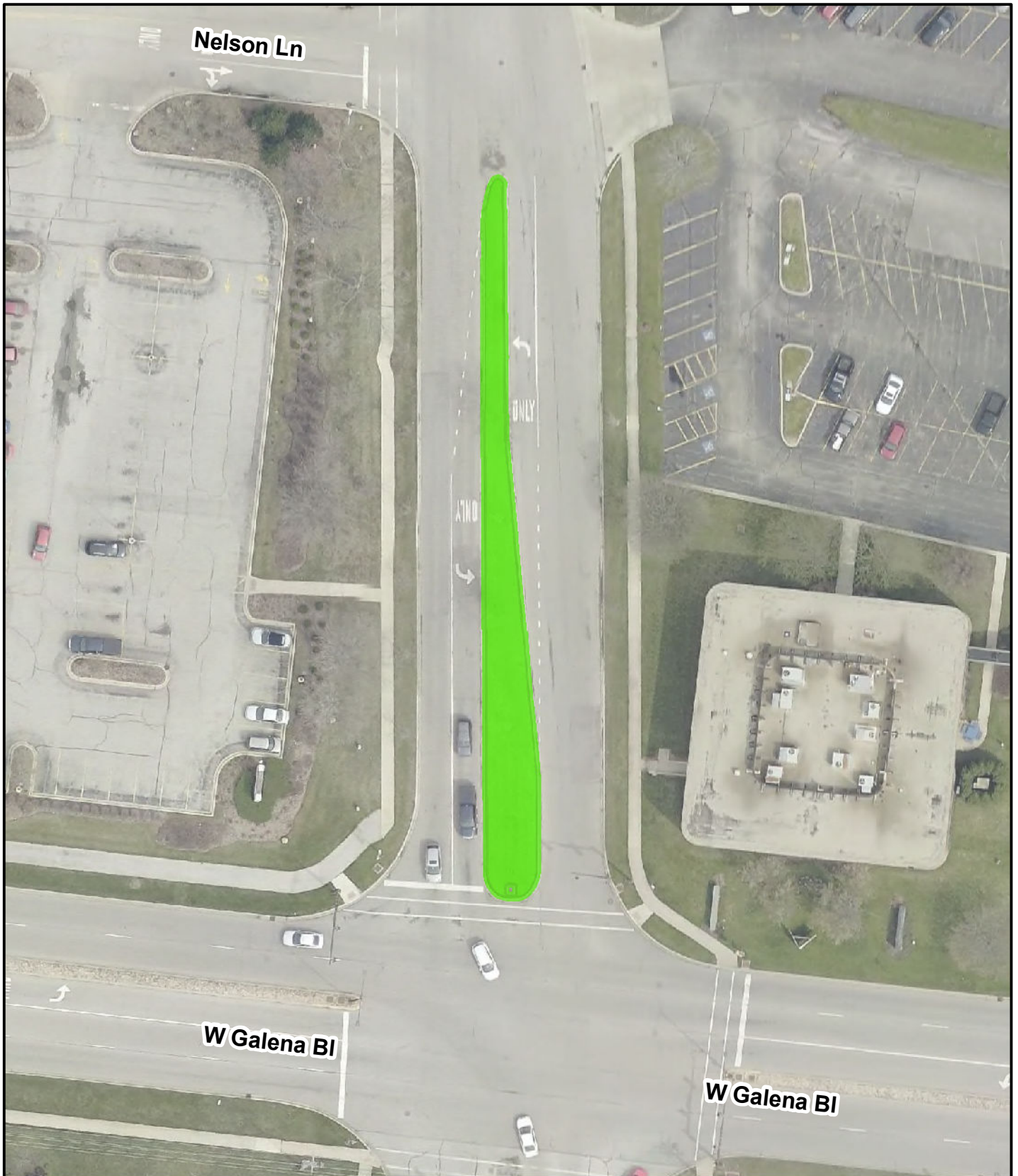
### Map: West 28

### Illinois Av PKWY, Orchard to Greenfield



Prepared By: The City of Aurora GIS Div.




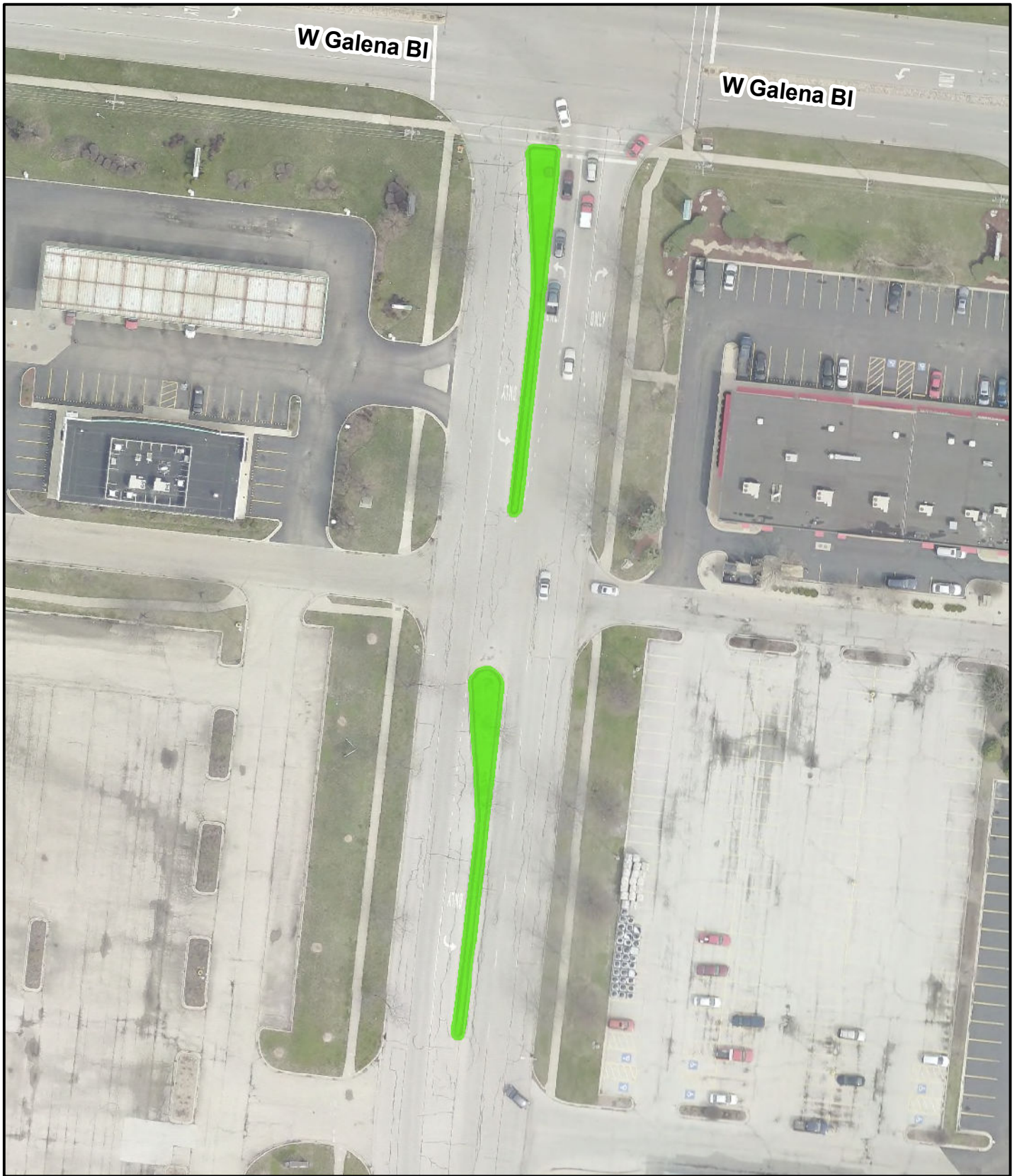


**Map: West 29**  
**N Constitution Dr Median (North of Galena)**



Prepared By:  
The City of Aurora GIS Div.





Not To Scale


## Map: West 30

### S Constitution Dr Medians (South of Galena)



Prepared By:  
The City of Aurora GIS Div.





Not To Scale

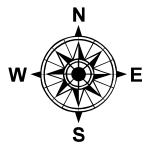
## Map: West 31

**W Galena Bl PKWY, Orchard to 2330 Galena**



Prepared By: The City of Aurora GIS Div.





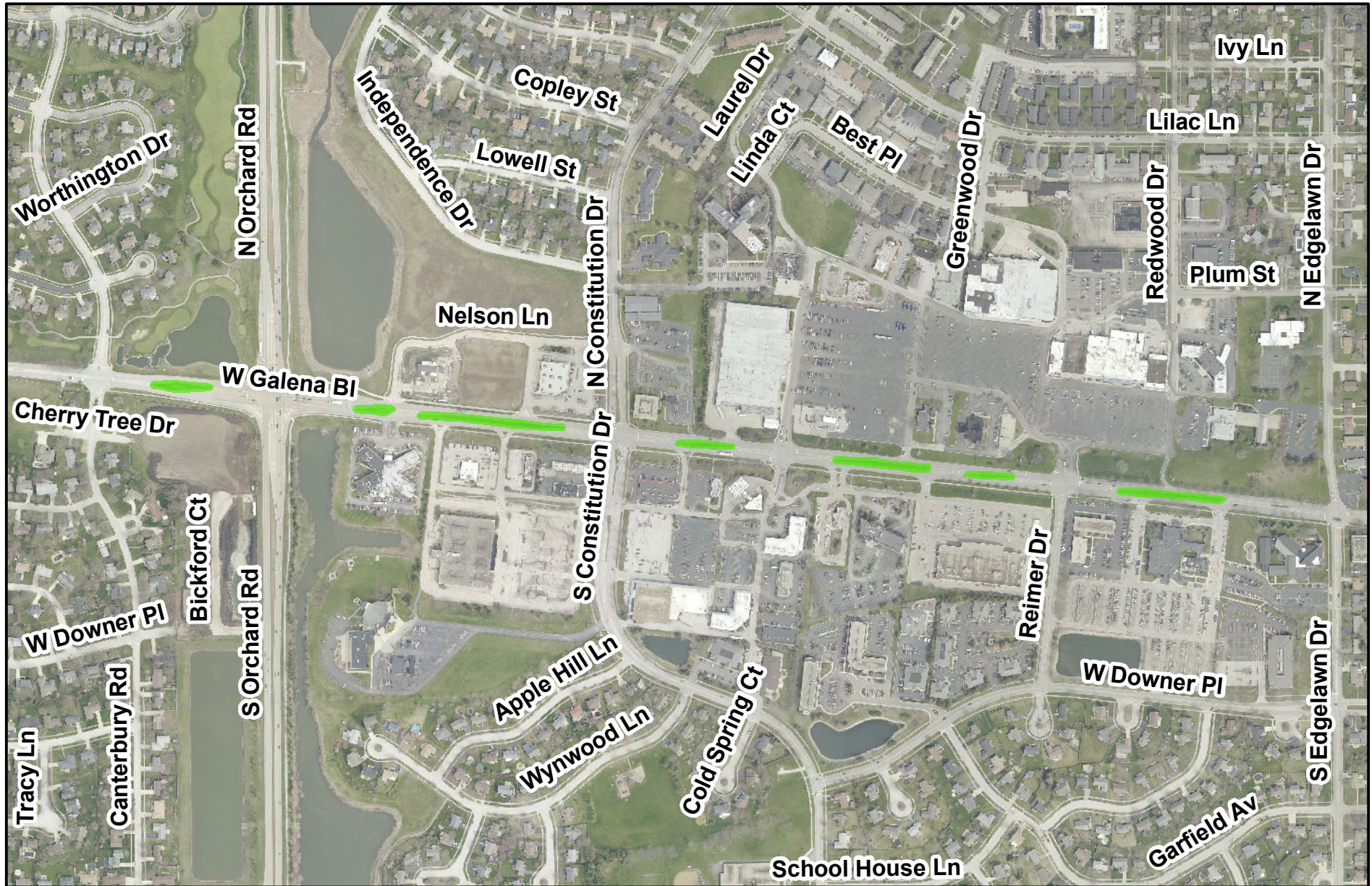
Not To Scale

**Map: West 32**  
**South Side of W Galena Bl, Pond Area**



Prepared By: The City of Aurora GIS Div.






**Map: West 33**  
**W Galena BI Medians, Edgelawn to**  
**Canterbury**



Prepared By: The City of Aurora GIS Div.





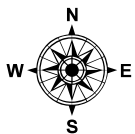

Not To Scale

**Map: West 34**  
**Wakefield Ct Island**



Prepared By:  
The City of Aurora GIS Div.





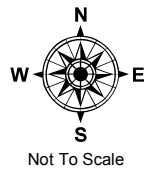
Not To Scale

**Map: West 35**  
**Barn Swallow Ct Island**



Prepared By:  
The City of Aurora GIS Div.





**Map: West 36**  
**W Downer Pl Islands**




Prepared By: The City of Aurora GIS Div.





Old Wood Ct



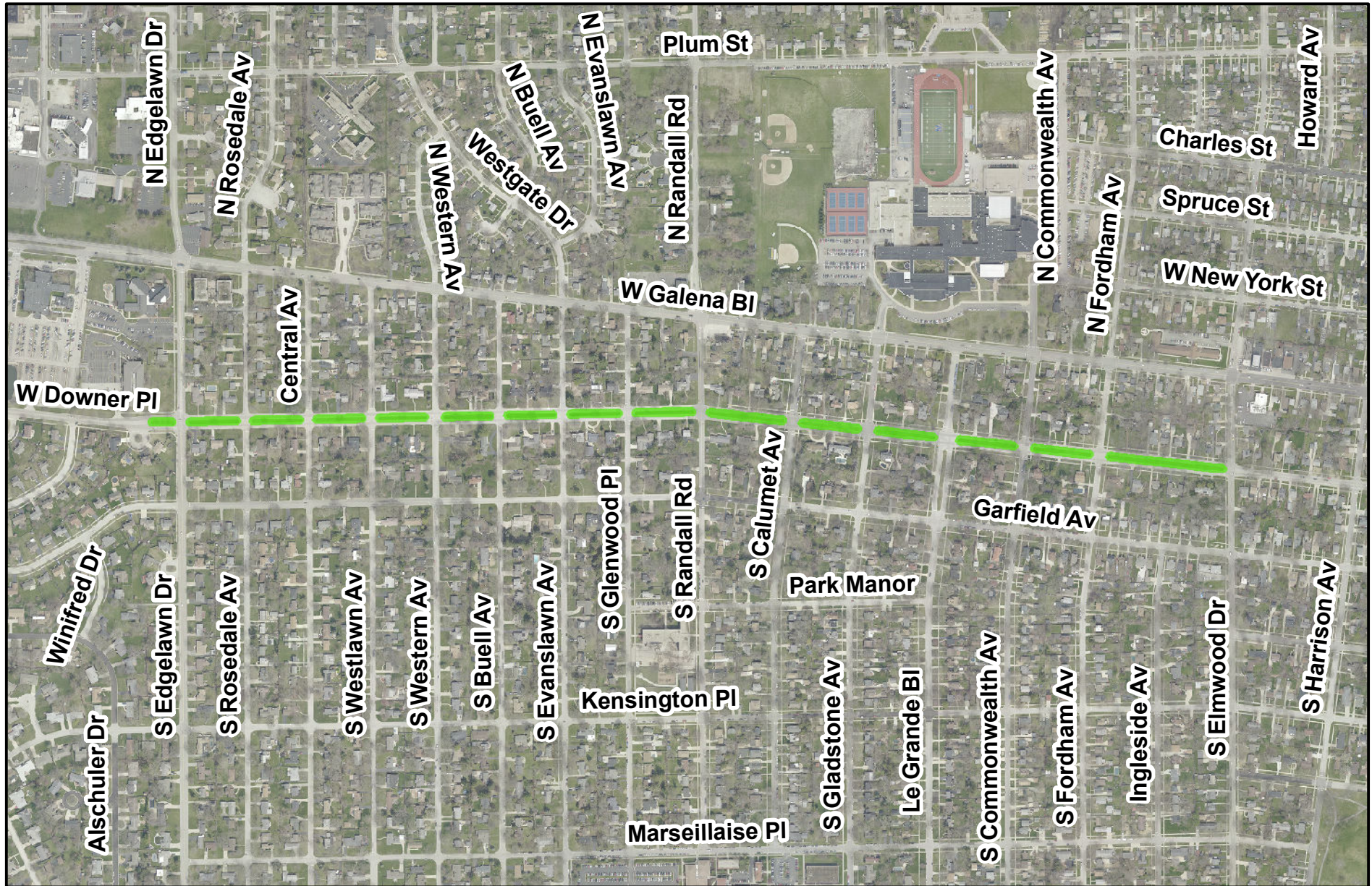
Not To Scale

**Map: West 37**  
**Old Wood Ct Island**



Prepared By:  
The City of Aurora GIS Div.






**Map: West 38**  
**W Downer Pl Medians, Elmwood to Schoolhouse**



Prepared By: The City of Aurora GIS Div.





Not To Scale


### Map: West 39

### Le Grande BI Median, Downer to Garfield



Prepared By:  
The City of Aurora GIS Div.





Not To Scale


### Map: West 40

### S River St PKWYs at North Av



Prepared By:  
The City of Aurora GIS Div.





Not To Scale


### Map: West 41

### Sard Av PKWYs (West of River St)



Prepared By:  
The City of Aurora GIS Div.






Not To Scale

**Map: West 42**  
**Rathbone Av PKWYs (West of Sard)**



Prepared By: The City of Aurora GIS Div.




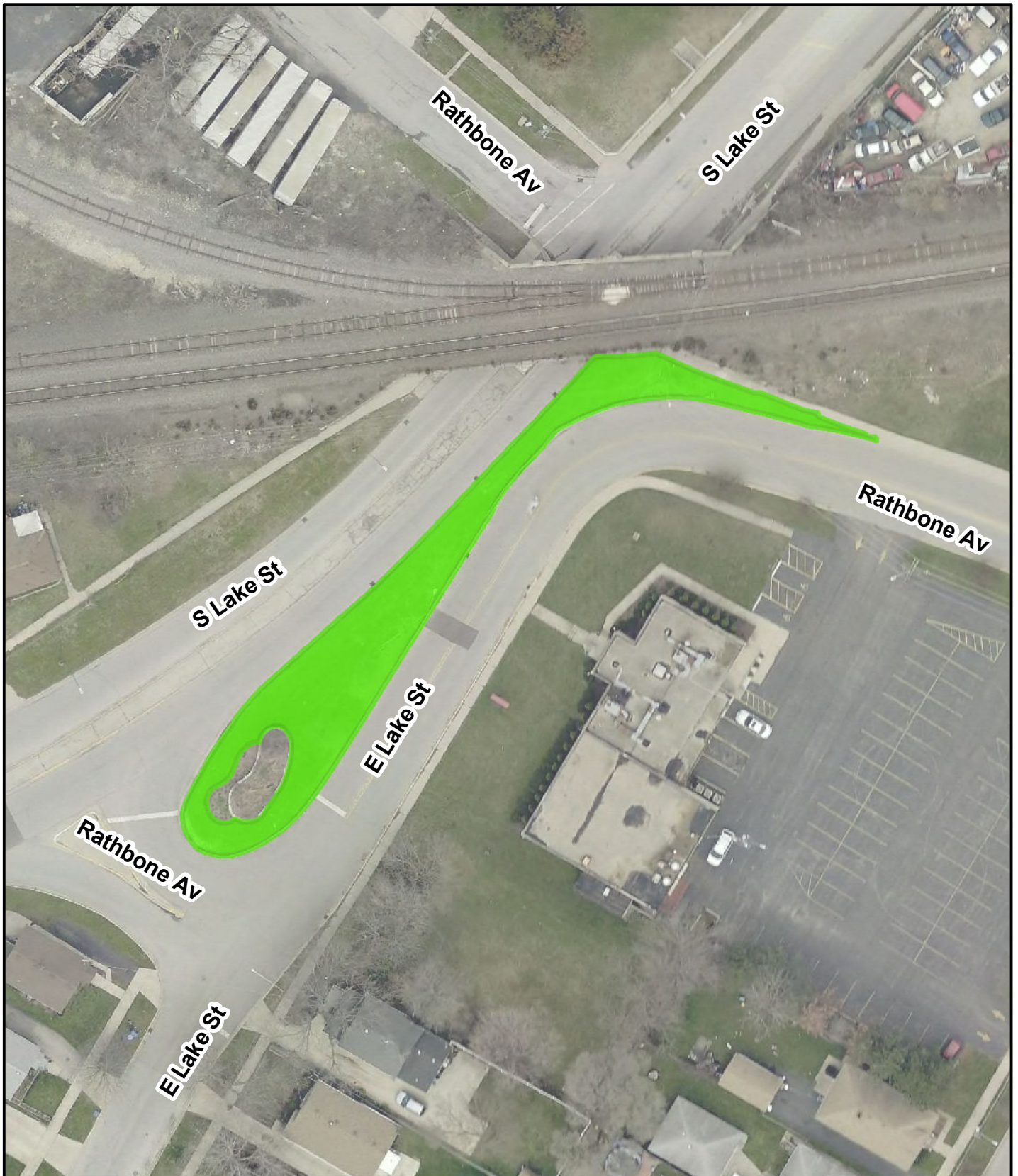


**Map: West 43**  
**S Lake St PKWYS (NE & SW of RR Tracks)**



Prepared By:  
The City of Aurora GIS Div.






Not To Scale

**Map: West 44**  
**E Lake St & Rathbone PKWY (SE of RR Tracks)**



Prepared By:  
The City of Aurora GIS Div.





Not To Scale



### Map: West 45

**North Side Rathbone Av, Sidewalk to  
RR Tracks & Parking Lot**



Prepared By:  
The City of Aurora GIS Div.





Not To Scale

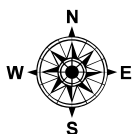
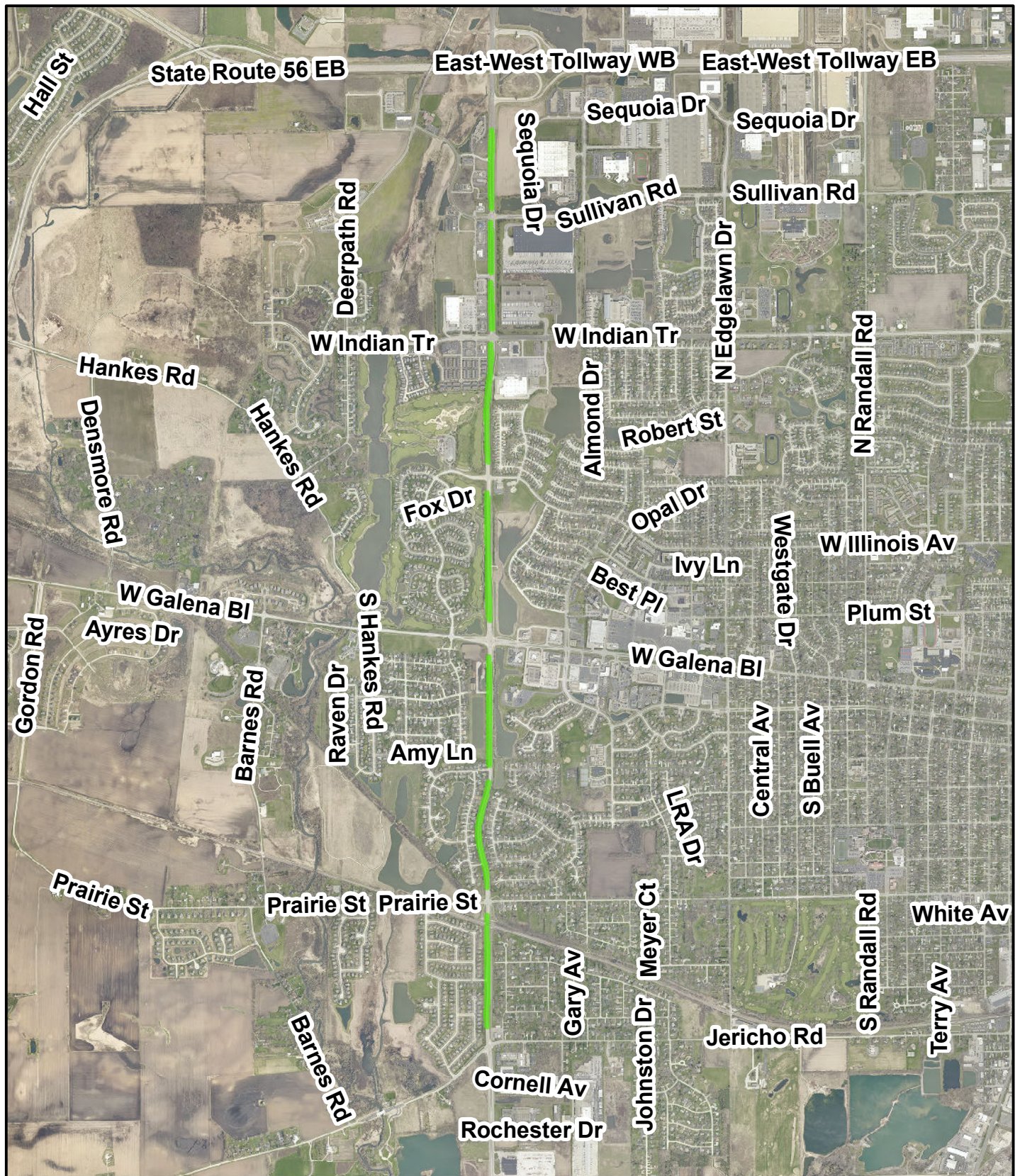
## Map: West 46

### Lake St PKWY at Ridgeway (Above Path)



Prepared By:  
The City of Aurora GIS Div.





Not To Scale

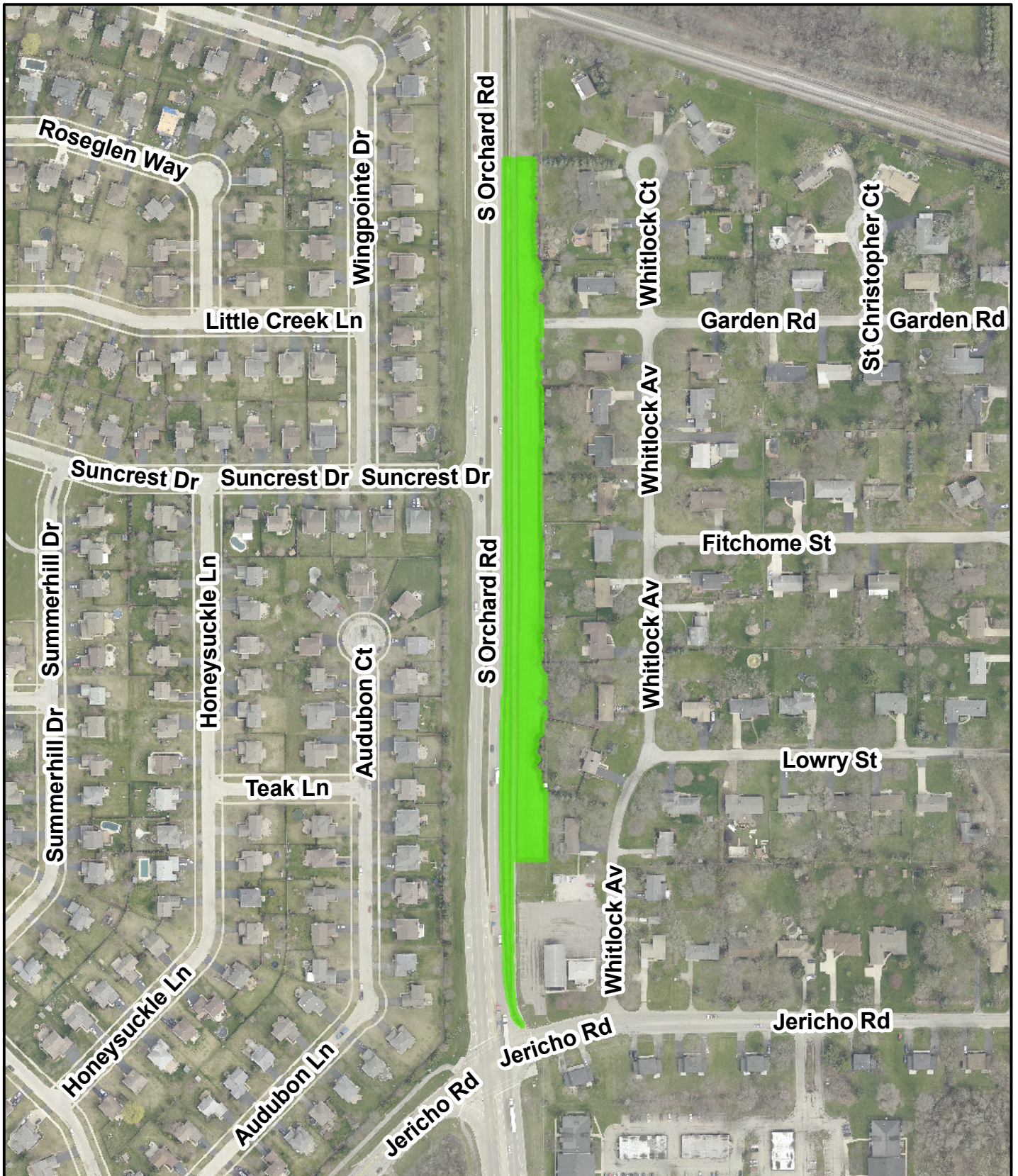
### Map: West 47

### Orchard Rd Medians, Jericho to I-88



Prepared By:  
The City of Aurora GIS Div.



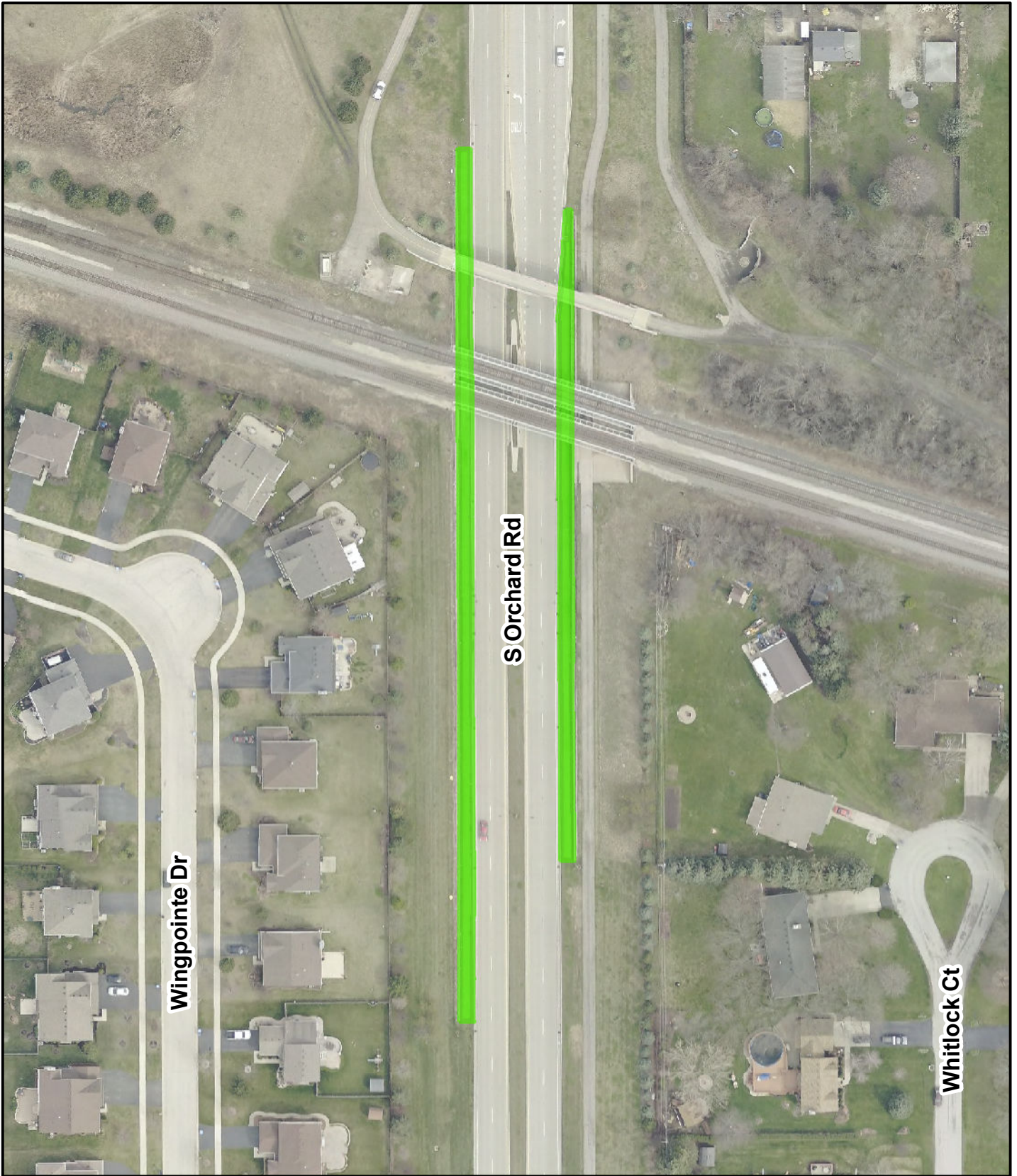


**Map: West 48**  
**Orchard Rd PKWY, Jericho Rd to South**  
**of RR/Bike Overpass**



Prepared By:  
 The City of Aurora GIS Div.



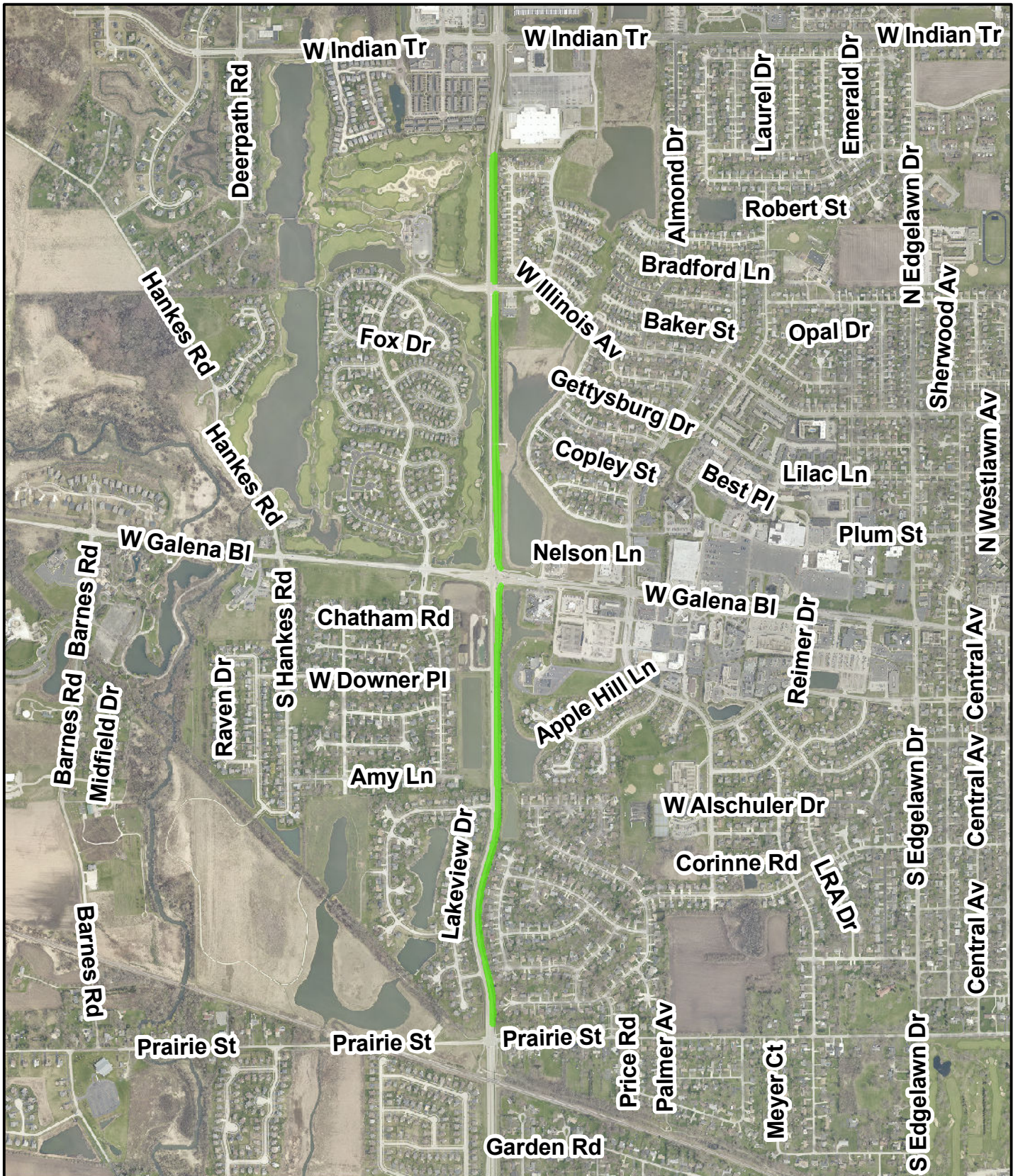


**Map: West 49**  
**Orchard Rd PKWY (Along Retaining Walls)**



Prepared By:  
The City of Aurora GIS Div.



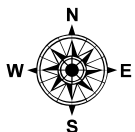
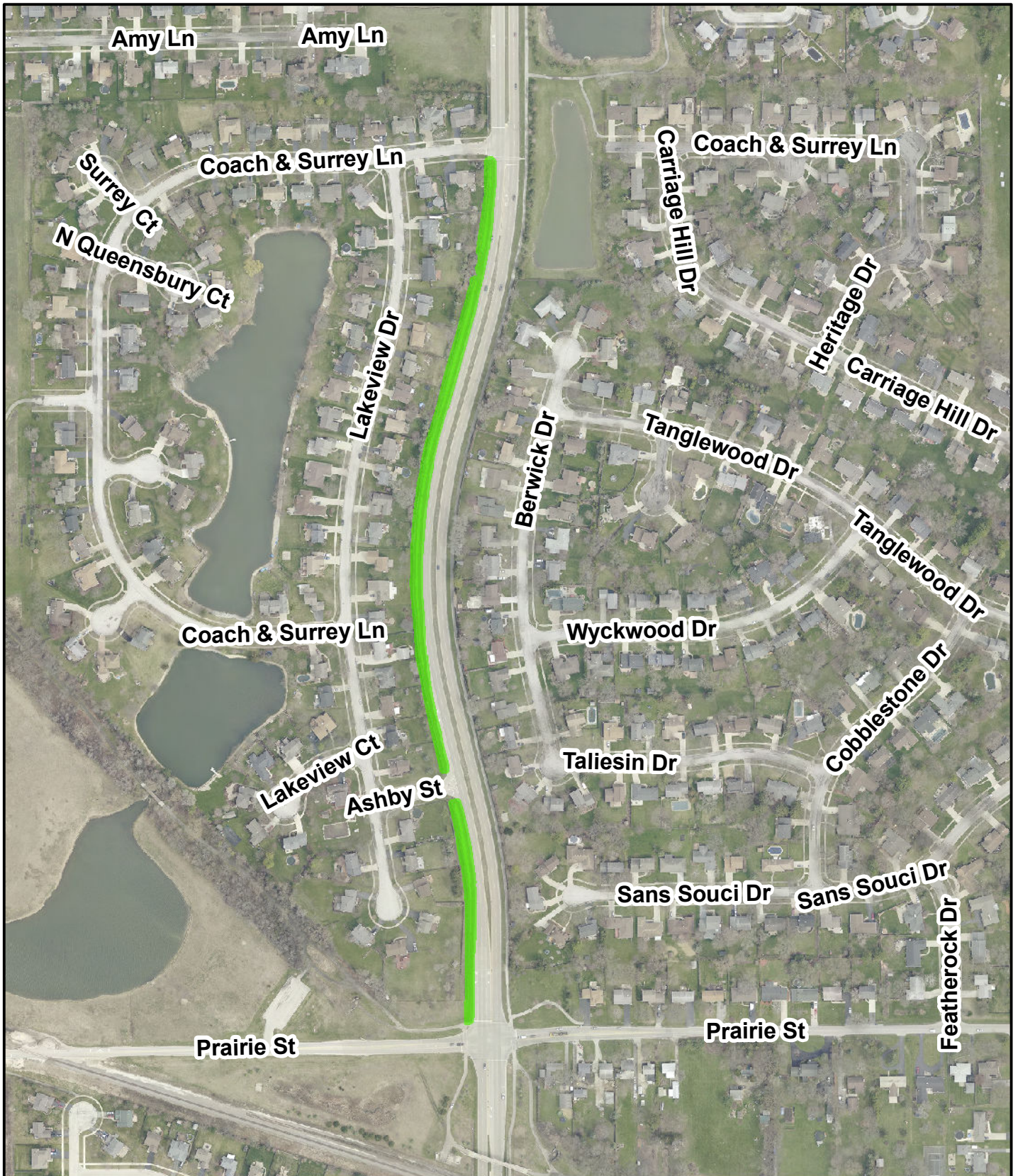


**Map: West 50**  
**Orchard Rd PKWY, Prairie to North of Illinois**



Prepared By:  
 The City of Aurora GIS Div.





Not To Scale


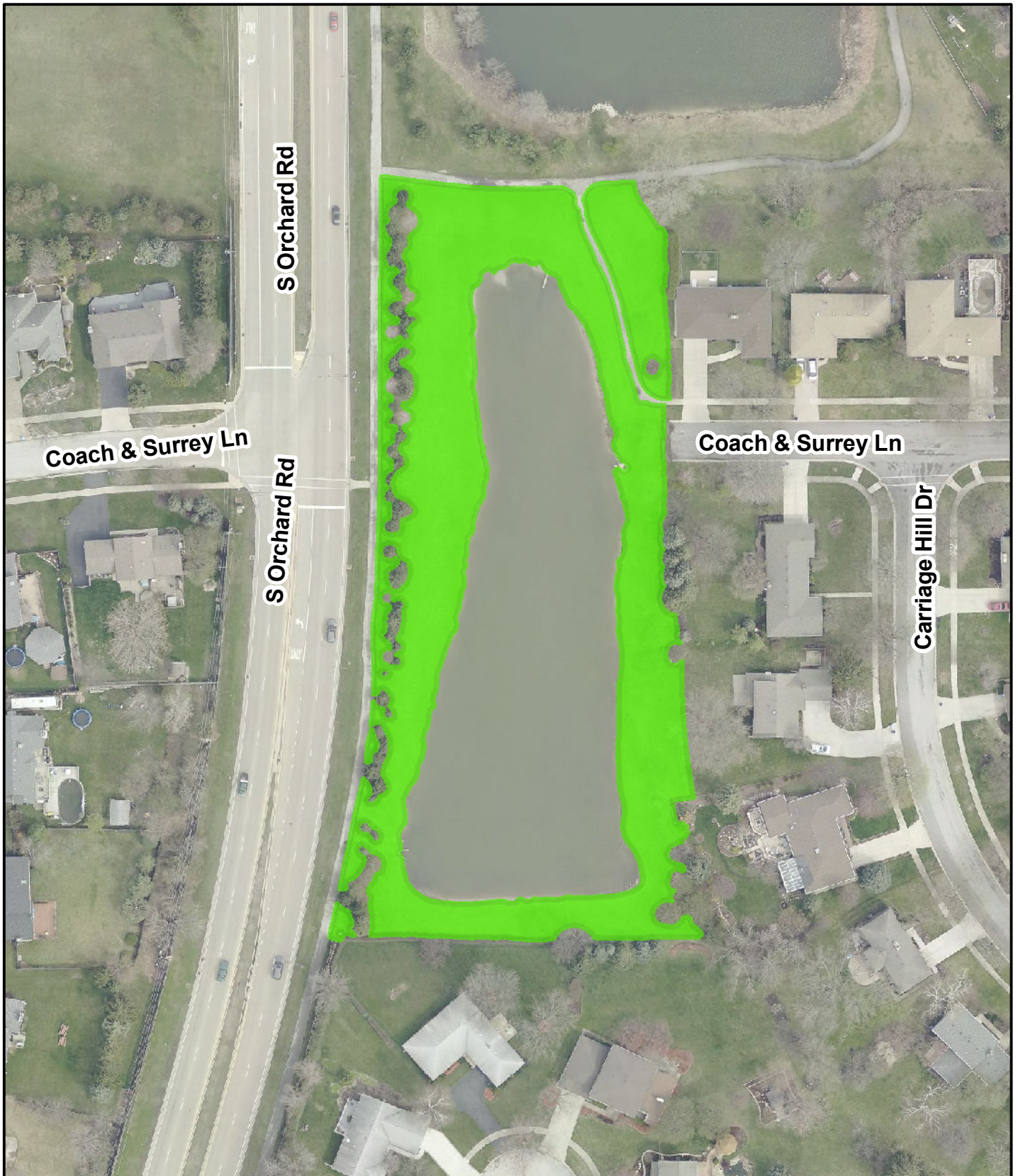
### Map: West 51

Orchard Rd PKWY, Coach & Surrey to  
Prairie



Prepared By:  
The City of Aurora GIS Div.





Not To Scale

### Map: West 52

## Orchard Rd South Retention Pond, Near Couch & Surrey




Prepared By:  
The City of Aurora GIS Div.





Canterbury Rd




Not To Scale

**Map: West 53**  
**Canterbury Rd Island**



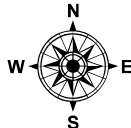
Prepared By:  
The City of Aurora GIS Div.





**Bushwood Dr**

**N Orchard Rd**



Not To Scale

**Map: West 54**

**Bushwood Dr Median (West of Orchard)**



Prepared By:  
The City of Aurora GIS Div.