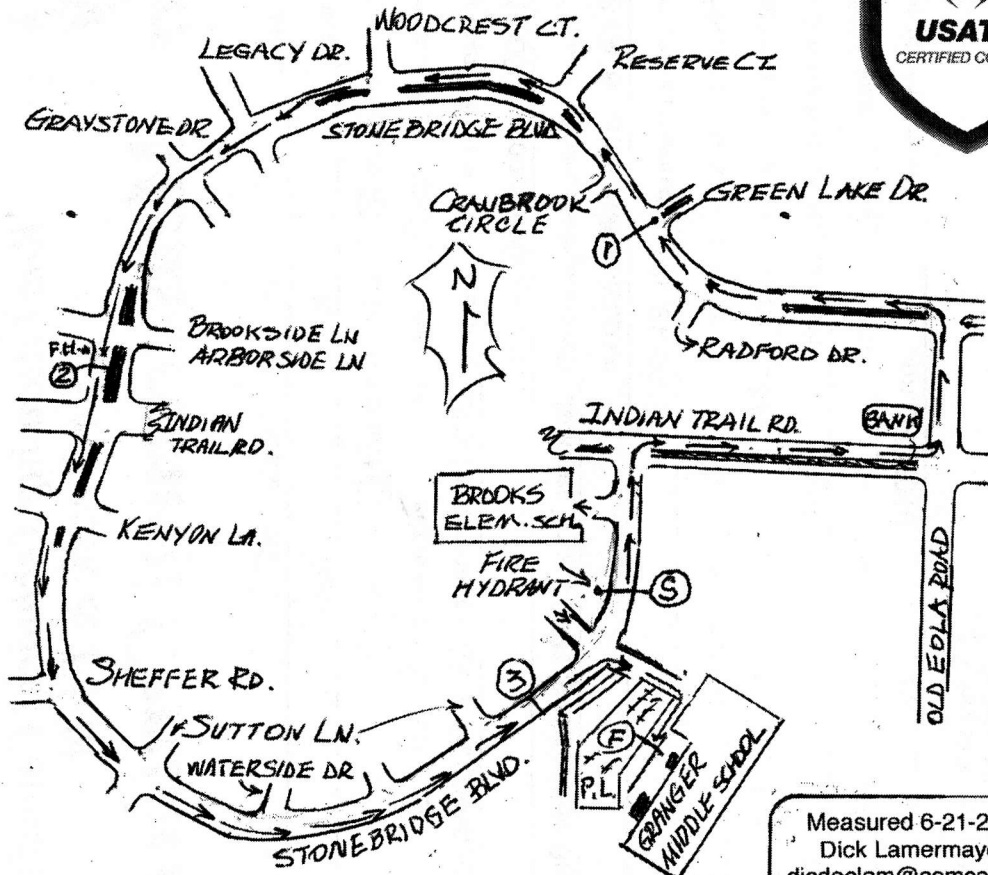


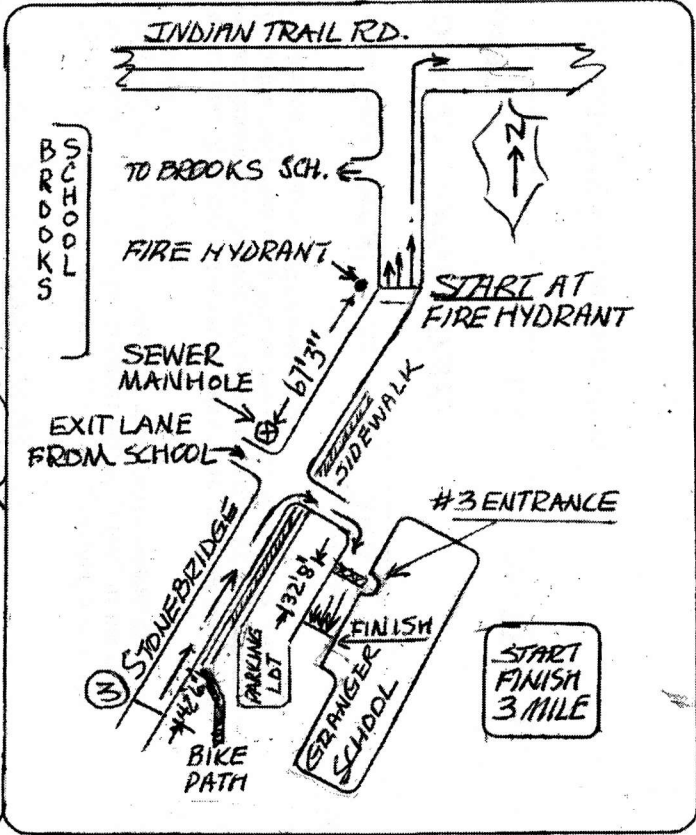
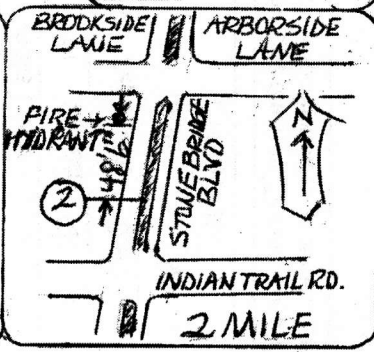
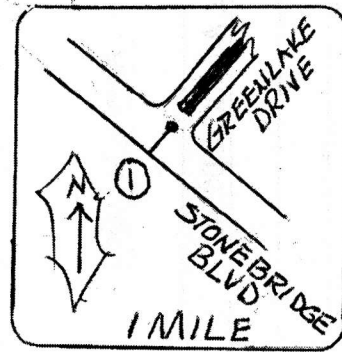
ROARING 5K AURORA, IL



- Start At fire hydrant on Stonebridge Blvd 67' 3" N of Water /Sewer Manhole on NW corner of exit lane from Gwendolyn Brooks Elementary School
- Mile 1 On N side of Stonebridge Blvd at center of T intersection at Stonebridge Blvd and Greenlake Dr.
- Mile 2 On W side of Stonebridge Blvd 48' 6" S of fire hydrant on SW corner of Stonebridge Blvd abd Brookside Ln/Arborside Ln
- Mile 3 On E side of Stonebridge Blvd 42' 6 S of corner where bike path transitions into the sidewalk
- Finish 32' 8" S of crosswalk on parking lot drive opposite entrance #3 to Granger School


Measured 6-21-2016
 Dick Lamer Mayer
 dicdoclam@comcast.net

USATF Certificate
 IL16058NM
 Effective Jun. 24, 2016 -
 Dec. 31, 2026





**Road Running Technical Council
USA Track & Field
Measurement Certificate**



Name of the course Roaring 5K Distance 5 km
 Location (state) IL (city) Aurora
 Type of course: road race calibration course track
 Measuring methods: bicycle steel tape electronic distance meter
 Measured by (name, address, phone & e-mail) Dick Lamermayer, 2311 Tanglewood Dr., Aurora, IL 60506
(630) 844-2080, dicdoclam@comcast.net
 Race contact (name, address, phone & e-mail) Jennifer Torza, 2721 Stonebridge Blvd, Aurora, IL 60502,
(630) 936-8926, jentorza@gmail.com
 Date(s) when course measured: Jun. 21, 2016
 Number of measurements of entire course: 2 Course Configuration: Single Loop
 Elevation (meters above sea level) Start 223 m Finish 220 m Highest 235 m Lowest 217 m
 Straight line distance between start & finish 46 m Drop 0.60 m/km Separation 0.92 %
 Type of surface: paved 100 % dirt _____ % gravel _____ % grass _____ % track _____ %
 Effective date of certification: Jun. 24, 2016 Certification code: IL16058NM

Notice to Race Director: Use this Certification Code in **all** public announcements relating to your race.

Be It Officially Noted That

Based on examination of data provided by the above named measurer, the course described above and in the map attached is hereby certified as reasonably accurate in measurement according to the standards adopted by the Road Running Technical Council. If **any** changes are made to the course, this certification becomes void, and the course must then be recertified.

Verification of Course — In the event a National Open Record is set on this course, or at the discretion of USA Track & Field, a verification remeasurement may be required to be performed by a member of the Road Running Technical Council. If such a remeasurement shows the course to be short, then all pending records will be rejected and the course certification will be cancelled.

This certification expires on December 31 in the year **2026**

AS NATIONALLY CERTIFIED BY:

Date: Jun. 25, 2016

Neyl A Marquez – USATF/RRTC Certifier
 7925 West Palos Ave, Palos Park, IL 60464, (312) 933-3796, neylamj@gmail.com