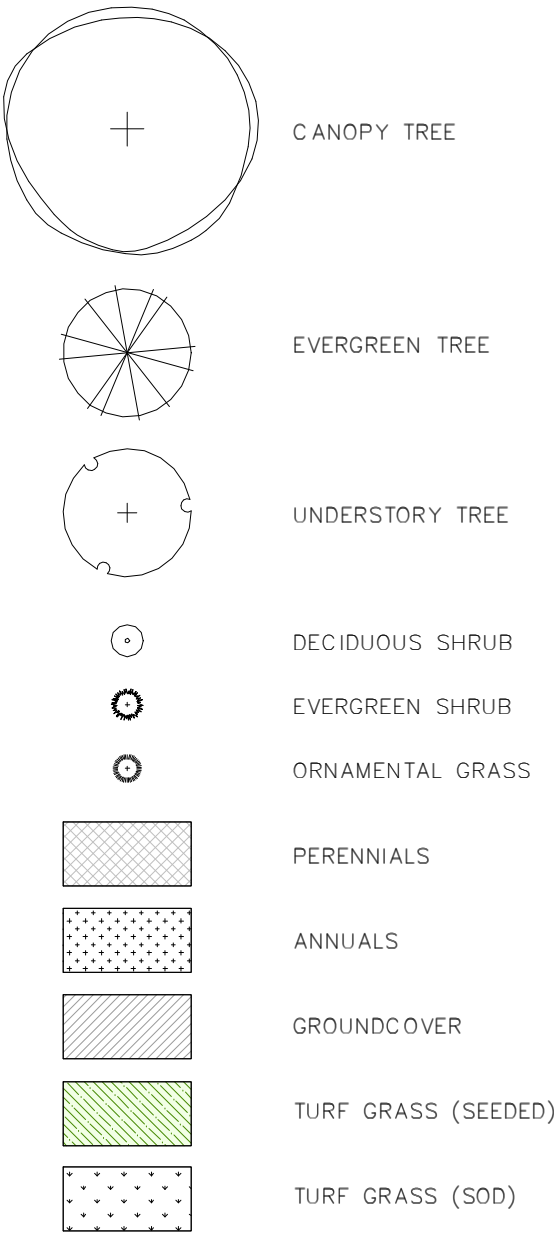




LANDSCAPING LEGEND



NOTE:
THE ABOVE LANDSCAPE BLOCKS DEPICT THE
WIDTH OF THE CANOPY AT MATURITY.
LANDSCAPE PLANS SUBMITTED TO THE CITY OF
AURORA FOR APPROVAL MUST BE SCALED TO
DEPICT THE WIDTH OF CANOPY AT THE TIME OF
INSTALLATION.



LANDSCAPING PLAN
301 W. GALENA BLVD.
AURORA, ILLINOIS
SCALE : 1" = 20'-0"

CANOPY TREE



AB - "AUTUMN BLAZE" MAPLE
(10) UNITS - 3" CALIPER MIN.

UNDERSTORY TREE



SM - SWEETBAY MAGNOLIA
(03) UNITS - 3" CALIPER MIN.

DECIDUOUS SHRUBS



GS - GOLD FLAME SPIREA
(28) UNITS - 24" MIN.




BB - BURNING BUSH
(30) UNITS - 24" MIN

EVERGREEN SHRUB



DY - DENSE YEW
(31) UNITS - 24" MIN.



Revisions

1. REVISED - 05.03.23

Drawn by

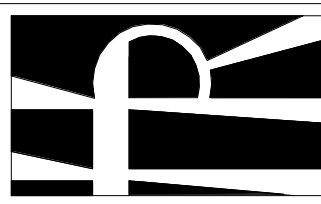
HR

Checked by

HR

copyright 2023

Helmuth Redschlag - Architect
636 Garfield Avenue
Rockford, Illinois 61103
815 - 262 - 6270
ham3600@bcbglobal.net



LANDSCAPING / SITE RESTORATION
301 W. GALENA BLVD
AURORA, ILLINOIS 60506

LANDSCAPING PLAN

Project number

Date

05.03.23

L1.0

of

Scale As indicated

5/3/2023 7:45:02 AM