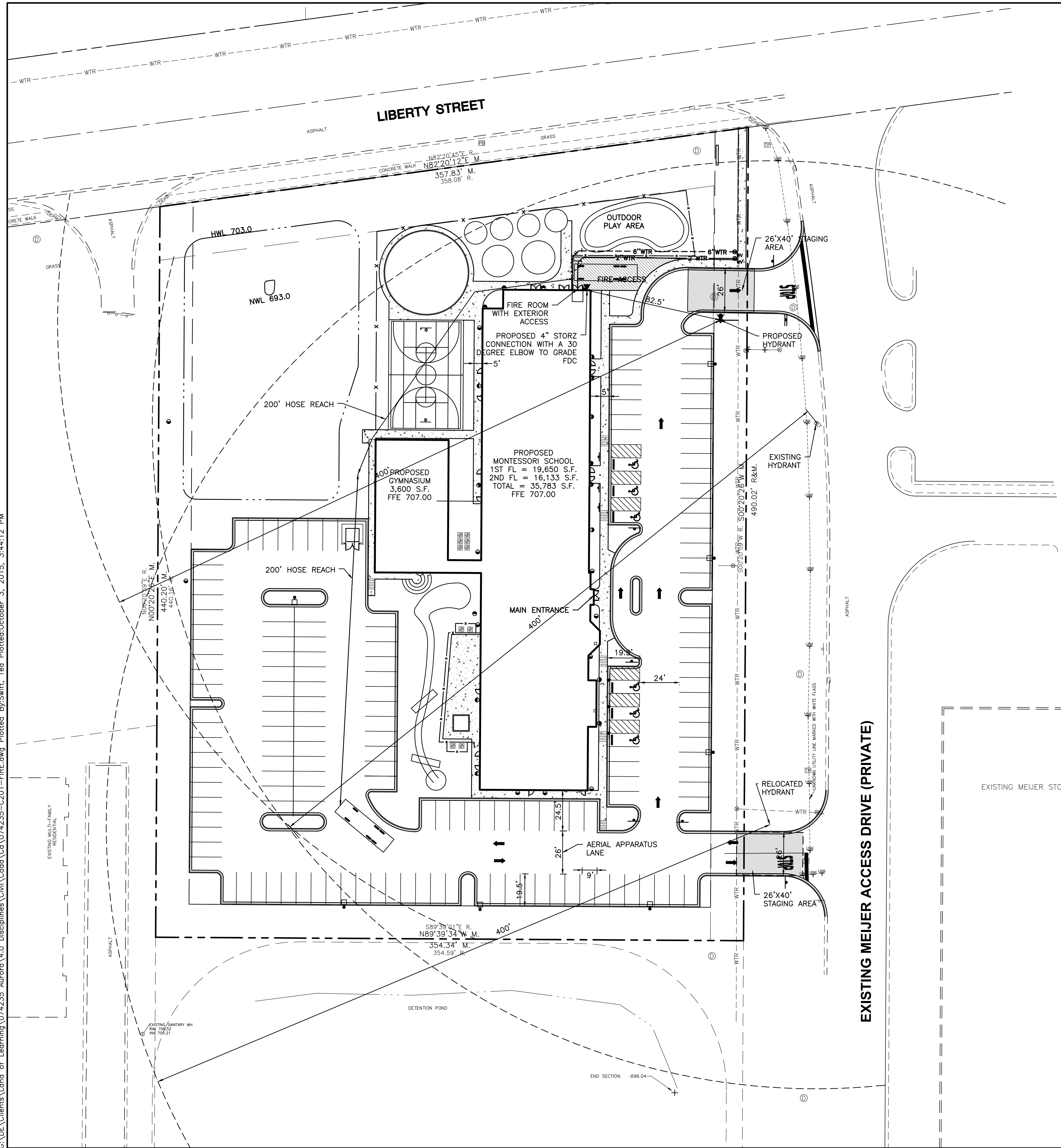
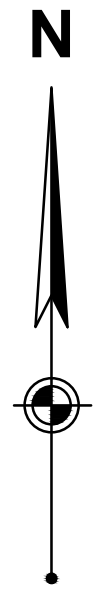
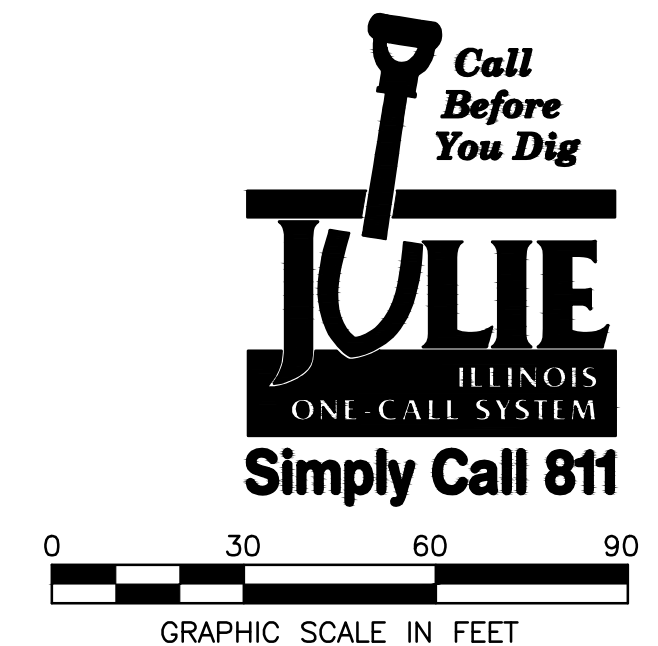


Layout Tab Name: C201 FIRE PLAN, Images: zoom aerial.jpg, Xrefs: 074235-X.dwg; 074235-P.dwg; 074235-TBLK.dwg
 Last Saved By: swif, 10/2/2015 5:38:17 PM
 G:\DE\Clients\Land of Learning\074235 Aurora\4.0 Disciplines\Civil\Cadd\Cad\074235-C201-FIRE.dwg Plotted By: Swif, Ted Plotted: October 3, 2015, 3:44:12 PM



SITE DATA	
HEIGHT:	36'-3"
BUILDING AREA (1ST FLOOR):	19,650 SQ. FT
BUILDING AREA (2ND FLOOR):	16,133 SQ. FT
GYMNASIUM AREA (1ST FLOOR):	3,600 SQ. FT
LAND USE:	SCHOOL NO RACK STORAGE NO STORAGE OF COMBUSTIBLE MATERIAL
FIRE SUPPRESSION INFORMATION: BUILDING WILL BE SPRINKLERED	
FIRE DEPARTMENT CONNECTION TO BE 4" STORZ CONNECTION WITH A 30' ELBOW TO GRADE.	



SITE IMPROVEMENT PLANS
CASA DEI BAMBINI

4393 LIBERTY STREET
 AURORA, ILLINOIS

FIRE PLAN

SHEET NO.

C201

PROJECT No:	DATE	DES.	DR.	CKD.	REVISION
074235	07/29/15	TS	DH	CP	
					08/28/15 ISSUED FOR PERMIT
					07/30/15 ISSUED FOR CITY REVIEW

1815 South Meyers Road
 Suite 120
 Oakbrook Terrace, IL 60181
 630.424.9080
 FAX: 630.495.3731

WOOLPERT
 DESIGN | CONSULTING | INFRASTRUCTURE