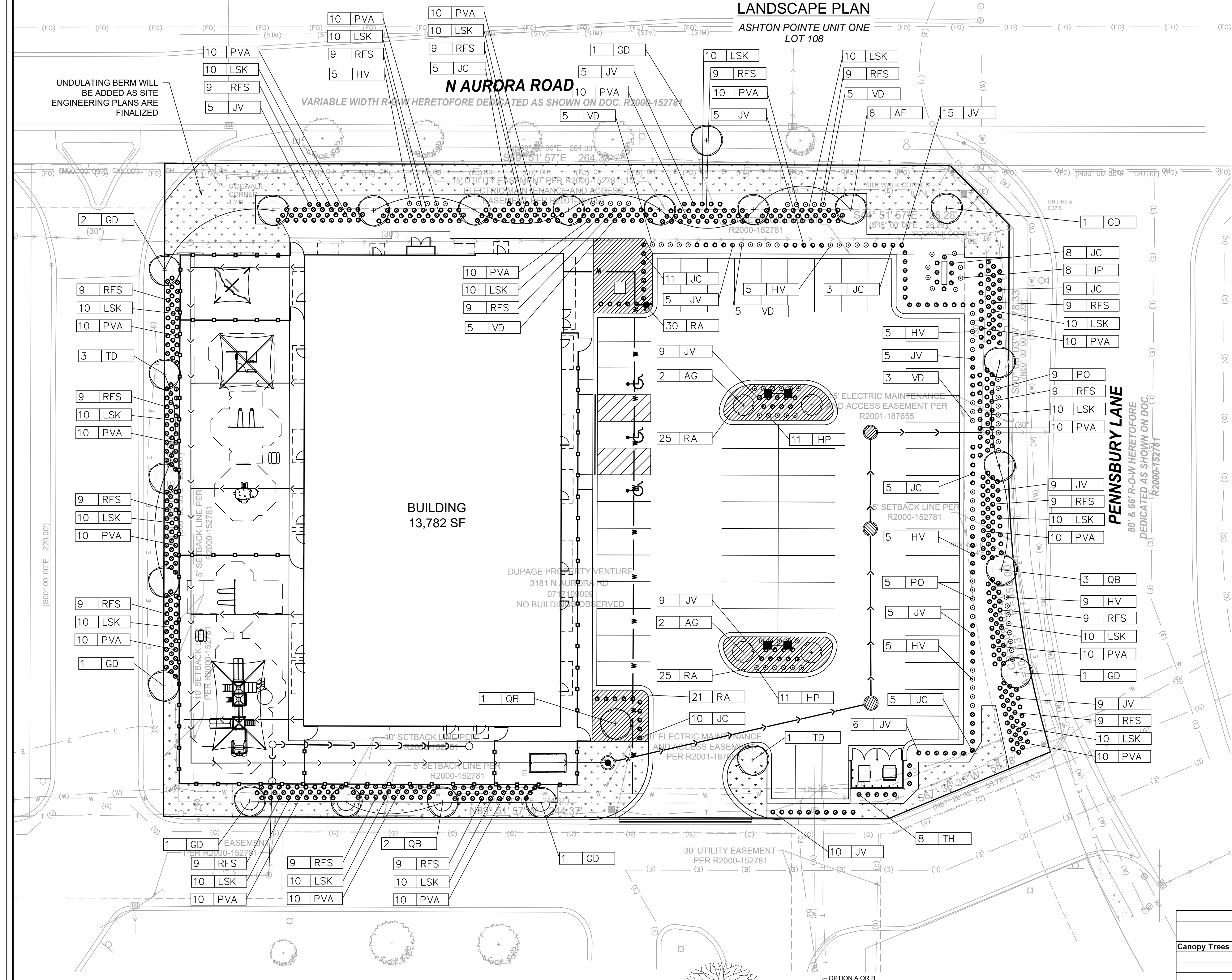


**LANDSCAPE PLAN**

ASHTON POINTE UNIT ONE  
LOT 108



**LANDSCAPE PLAN NOTES**

- MULCH TO BE DARK BROWN, FINELY SHREDDED HARDWOOD. INSTALL 3" THICK MINIMUM.
- ALL PLANTING BEDS TO HAVE MULCH OVER ENTIRE BED.
- ALL PLANTING BEDS TO BE AMENDED WITH 6" OF COMPOST OVER THE ENTIRE BED.
- ALL PLANTING BEDS TO HAVE SPADED EDGE, 4" IN DEPTH WITH UNIFORM LINES AND CURVES UNLESS OTHERWISE NOTED.
- ANY AREAS DISTURBED DUE TO CONSTRUCTION WILL BE RE-SEEDED WITH TURF GRASS UNLESS NOTED OTHERWISE ON THE PLANS.
- BUILDING FOOTPRINTS BASED ON OWNER PROVIDED INFORMATION. ENGINEER AND LANDSCAPE ARCHITECT ASSUMES NO LIABILITY ASSOCIATED WITH CHANGE IN BUILDING FOOTPRINTS. SURVEYOR SHALL CONFIRM WITH OWNER BUILDING FOOTPRINTS PRIOR TO FIELD STAKING.

**LEGEND**

QTY	NAME	PLANT CALL OUT
+	CANOPY TREE	+
⊗	EVERGREEN TREE	⊗
⊕	UNDERSTORY TREE	⊕
○	DECIDUOUS SHRUB	○
●	EVERGREEN SHRUB	●
•	ORNAMENTAL GRASS	•
[Pattern]	PERENNIALS	[Pattern]
[Pattern]	ANNUALS	[Pattern]
[Pattern]	GROUNDCOVER	[Pattern]
[Pattern]	TURF GRASS (SEEDED)	[Pattern]
[Pattern]	TURF GRASS (SOD)	[Pattern]

**Landscape Data Table: CTEs Provided**

	CTE Value	Count Provided	Total CTEs Provided
Canopy Trees	1	24	24
Evergreen Trees	1/3	0	0
Understory Trees	1/3	4	1
Deciduous Shrubs	1/20	87	4
Evergreen Shrubs	1/20	162	8
Oversizing Credit		0	0
<b>Total:</b>		<b>277</b>	<b>38</b>

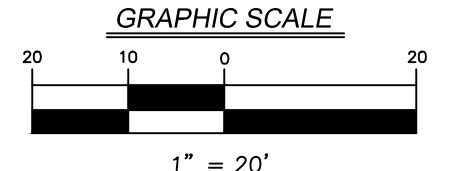
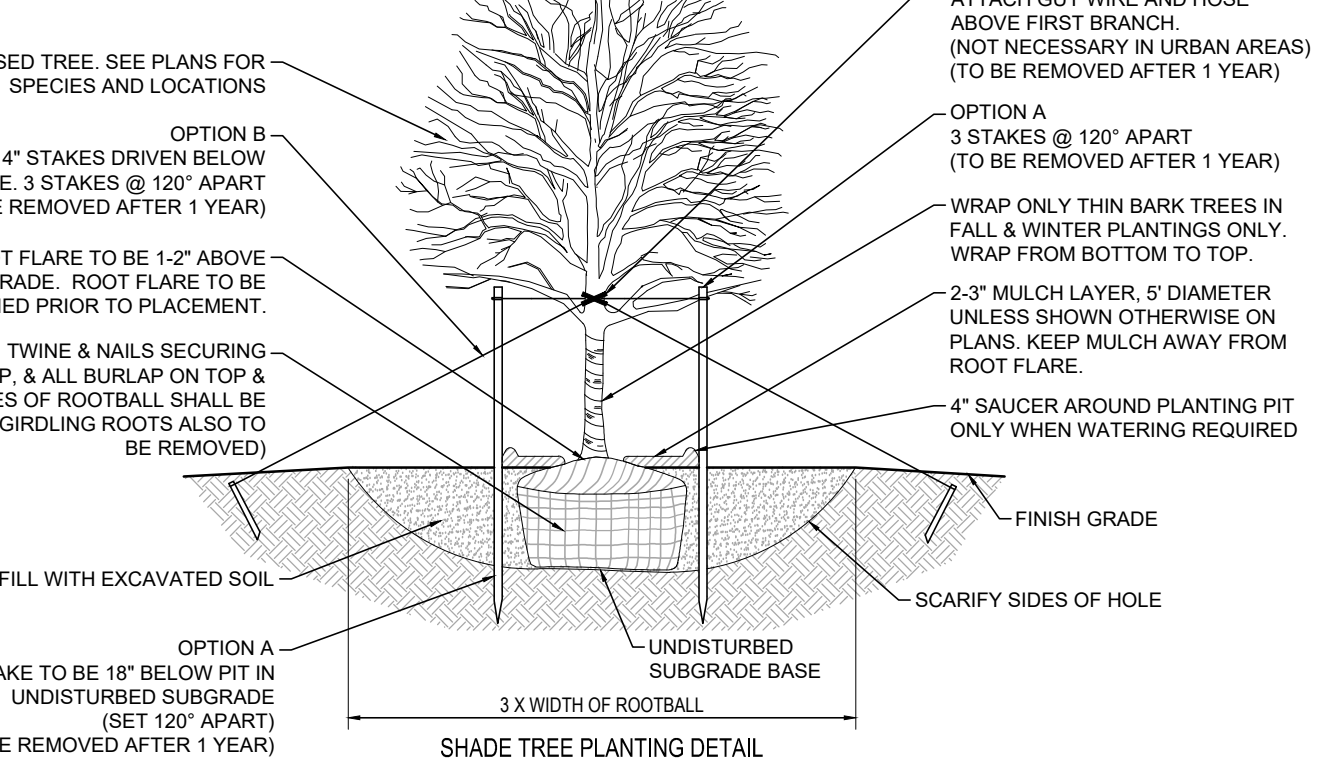
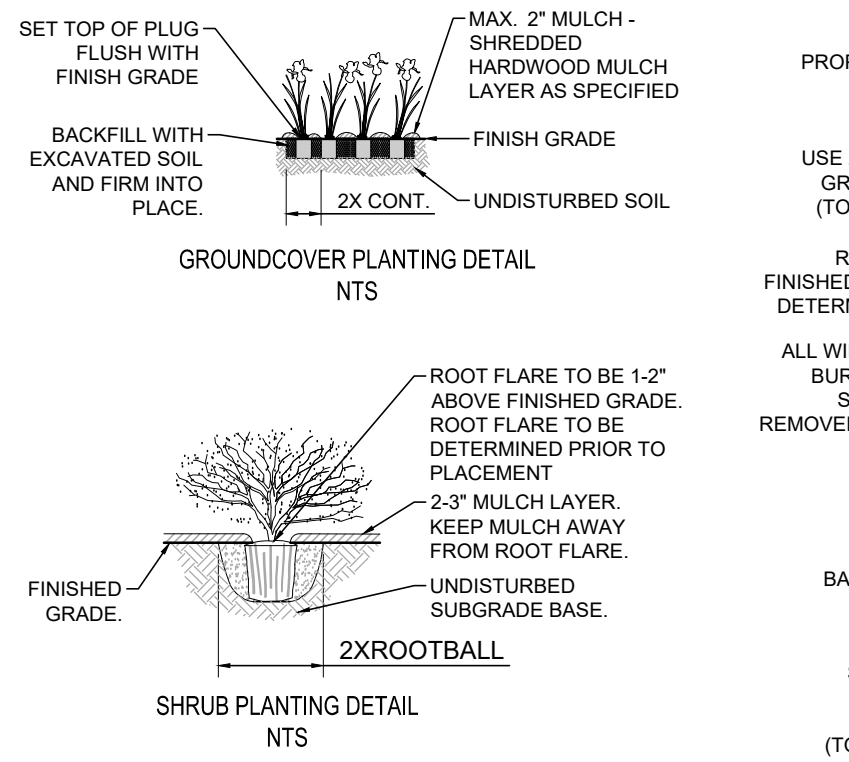
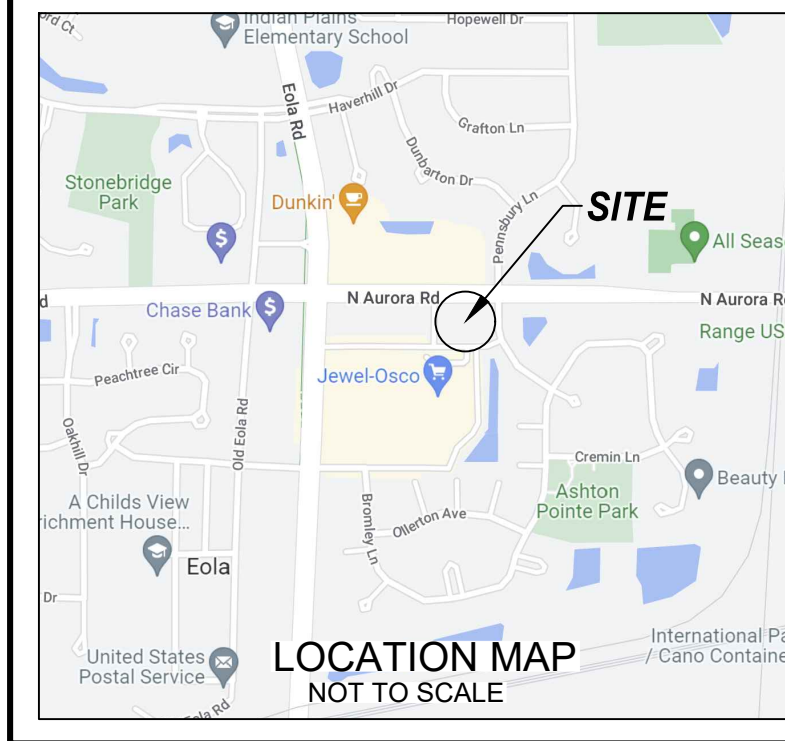
**Landscape Data Table: Planting Material Key**

Note: Symbols are blackline for proposed, gray-scale for existing

Canopy Trees (minimum size 2.5 caliper) Count:	24
Evergreen Trees (minimum size 6 feet) Count:	0
Understory Trees (minimum size 2.5 caliper or 8 feet 4 if multi-stemmed) Count:	4
Evergreen Shrubs (minimum of 18 inches) Count:	162
Deciduous Shrubs (minimum of 18 inches) Count:	87
Ornamental Grasses Count:	522
Perennials Count:	0
Annuals Count:	0
Groundcover Square Footage:	1600
Turf (Seeded) Square Footage:	0
Turf (Sod) Square Footage:	6310
Native Prairie Planting Square Footage:	0
Native Wetland Planting Square Footage:	0

**Landscape Implementation Data Table: Plant List by Category**

	QTY	Percent	SYM	BOTANICAL NAME (Family / Genus / Species)	COMMON NAME	SIZE	COMMENTS
<b>Canopy Trees</b>	8	25%	AF	Aceraceae/Acer x Freemanii	Aulum Fantasy Maple	2.5"	
	8	33%	GD	Fabaceae/Gymnocladus dioica	Espresso Coffeetree	2.5"	
	6	25%	QB	Fagaceae/Quercus bicolor	Swamp White Oak	2.5"	
	4	17%	TD	Taxodiaceae/Taxodium distichum	hawnne Brave Bald Cypress	2.5"	
	<b>Total:</b>	<b>24</b>	<b>100%</b>				
<b>Evergreen Trees</b>	0	0%					
	0	0%					
	0	0%					
	0	0%					
	<b>Total:</b>	<b>0</b>	<b>0%</b>				
<b>Understory Trees</b>	4	100%	AG	Rosaceae/Amelanchier x Grandifolia	Apple Serviceberry	2.5"	single stem
	0	0%					
	0	0%					
	0	0%					
	<b>Total:</b>	<b>4</b>	<b>100%</b>				
<b>Deciduous Shrubs</b>	25	29%	HV	Hamamelis virginiana	Little Suzie Witch Hazel	18" height	
	14	16%	PO	Physocarpus opulifolius	Ruby Spice Ninebark	18" height	
	18	21%	VD	Viburnum dentatum 'Christom'	Blue Muffin Viburnum	18" height	
	30	34%	HP	Hypericum prolificum	Shrubby St. John's Wort	18" height	
	<b>Total:</b>	<b>87</b>	<b>100%</b>				
<b>Evergreen Shrubs</b>	57	35%	JC	Juniperus chinensis	Sea Green Juniper	18" height	
	97	60%	JV	Juniperus virginiana	Grey Owl Red Cedar	18" height	
	8	5%	TH	Thuja occidentalis	Holmstrup Arborvitae	18" height	
	0	0%					
	<b>Total:</b>	<b>162</b>	<b>100%</b>				



**LANDSCAPE IMPLEMENTATION PLAN**


**PRIMROSE CHILD CARE**

3181 N AURORA ROAD

AURORA

ILLINOIS

7325 Janes Avenue  
Woodridge, IL 60517  
630.724.9200 phone  
www.v3co.com



DRAWING NO.  
**L1.0**

REVISIONS	NO.	DATE	DESCRIPTION
ORIGINAL ISSUE DATE:	01-20-2023		
PROJECT NO.:	221317		
PROJECT MANAGER:	DF		
DESIGNED BY:	MV		
DRAWN BY:	DB		