Aerial Map (1:1,000):

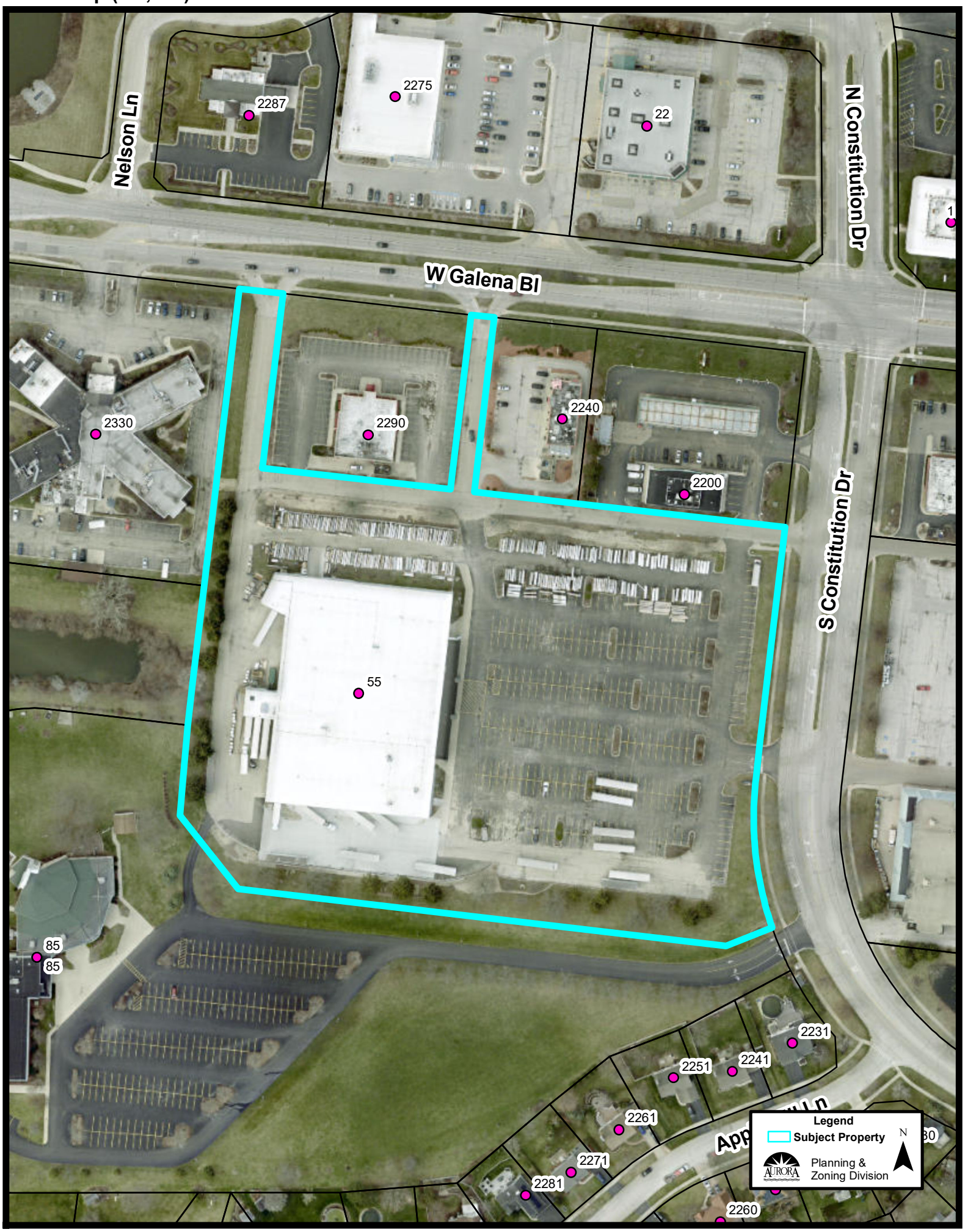

Zoning Map (1:5,000):

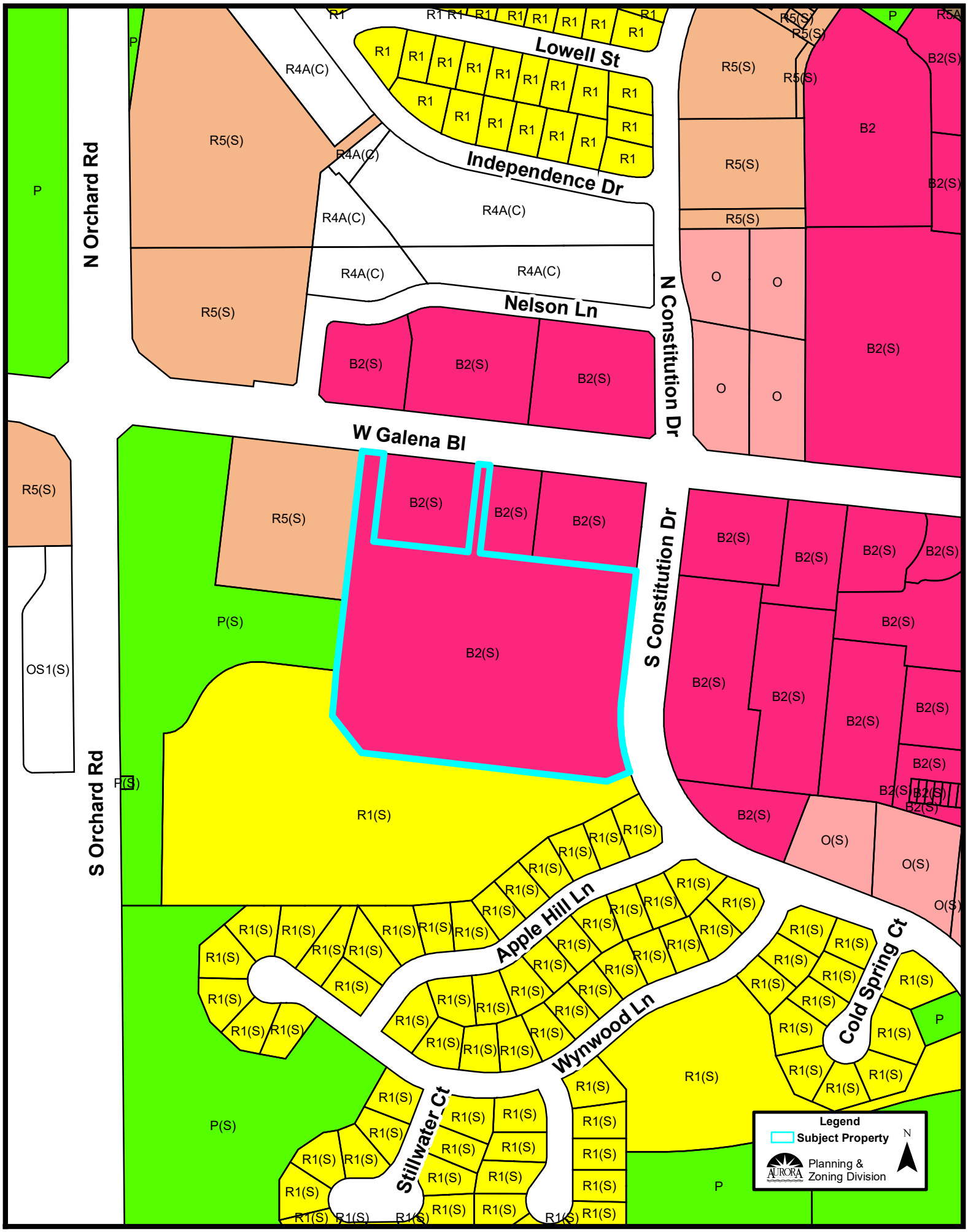

Comprehensive Plan (1:5,000):

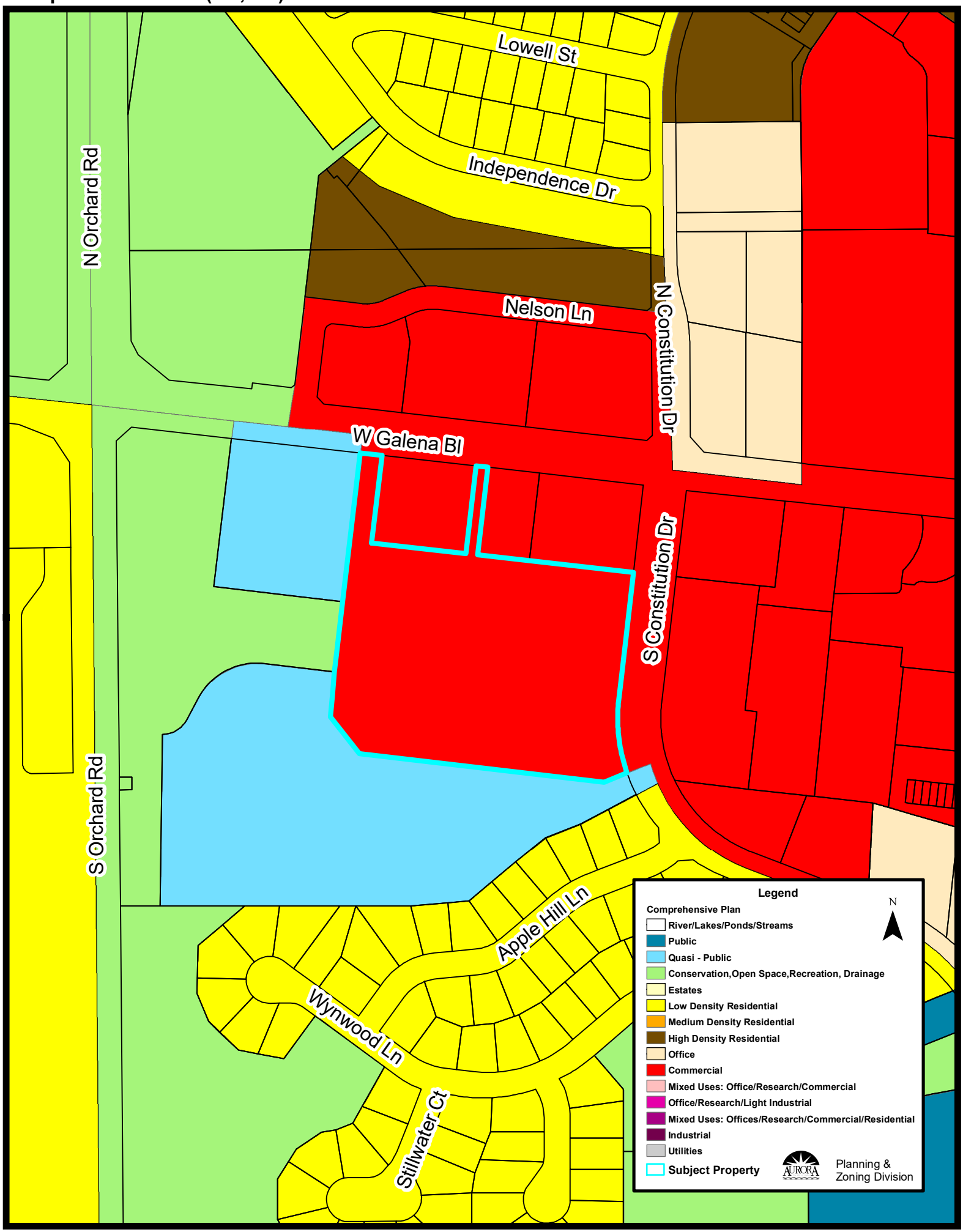
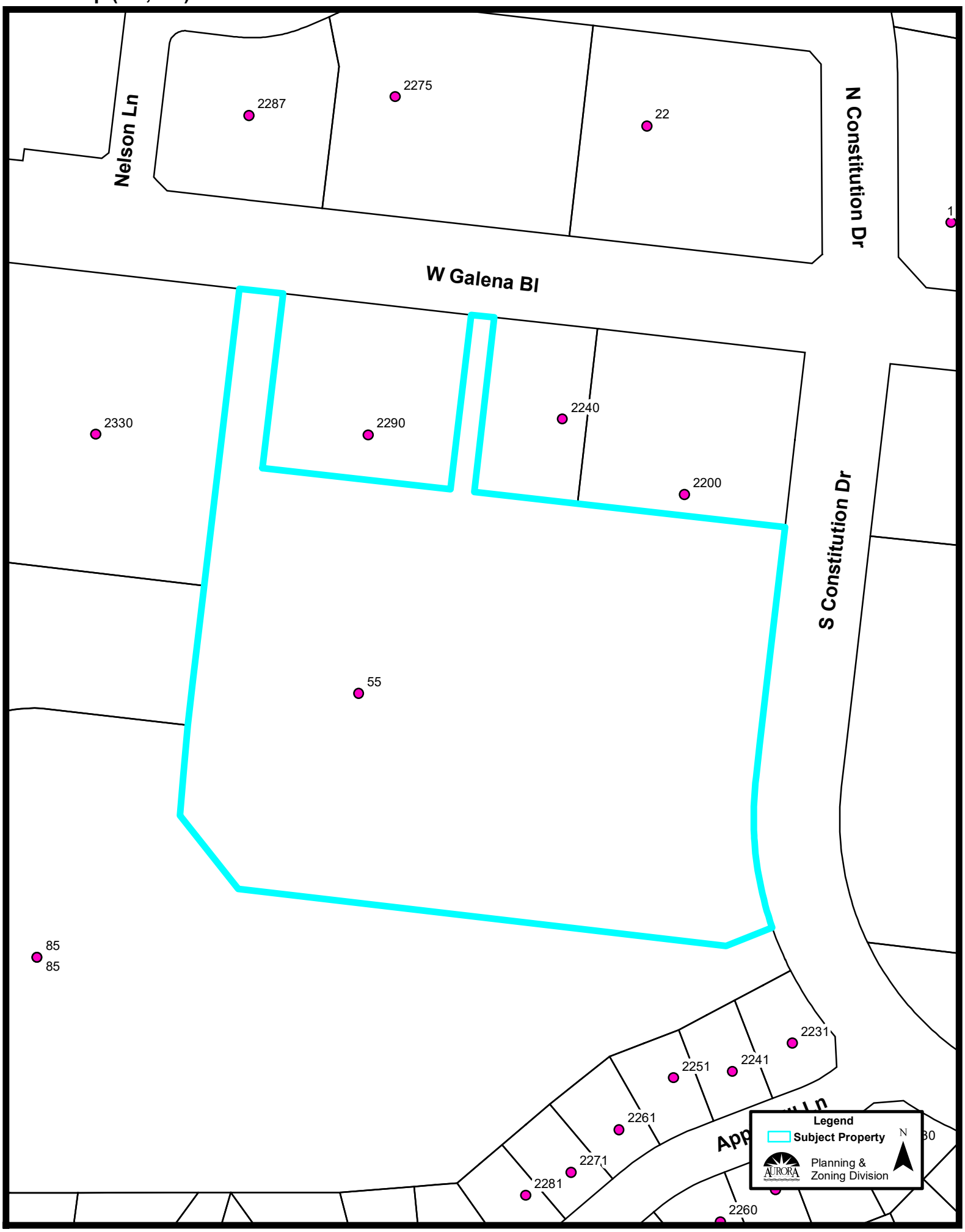
Aerial Map (1:1,000):