




**Aerial Map (1:1,000):**



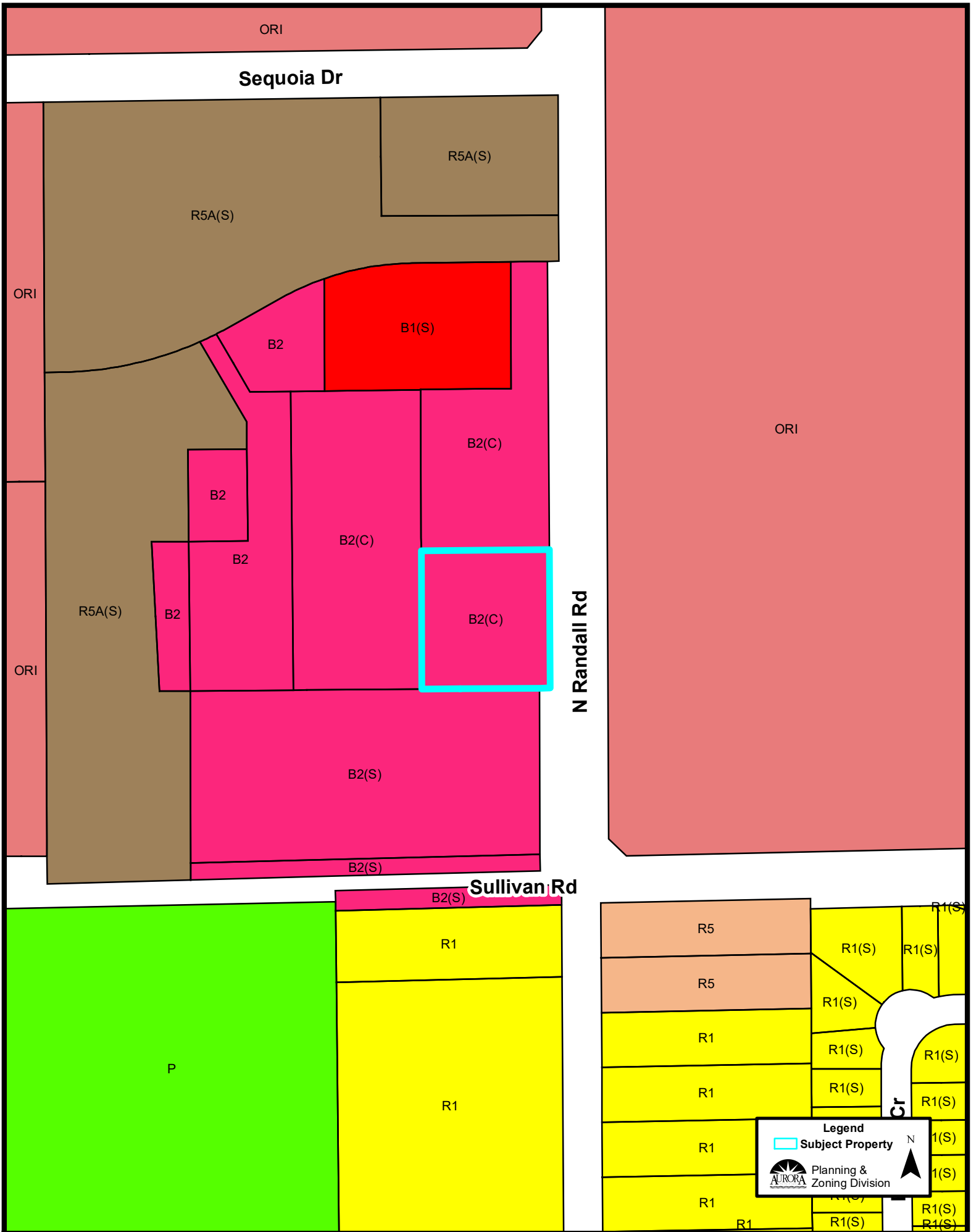
**Legend**

-  Subject Property

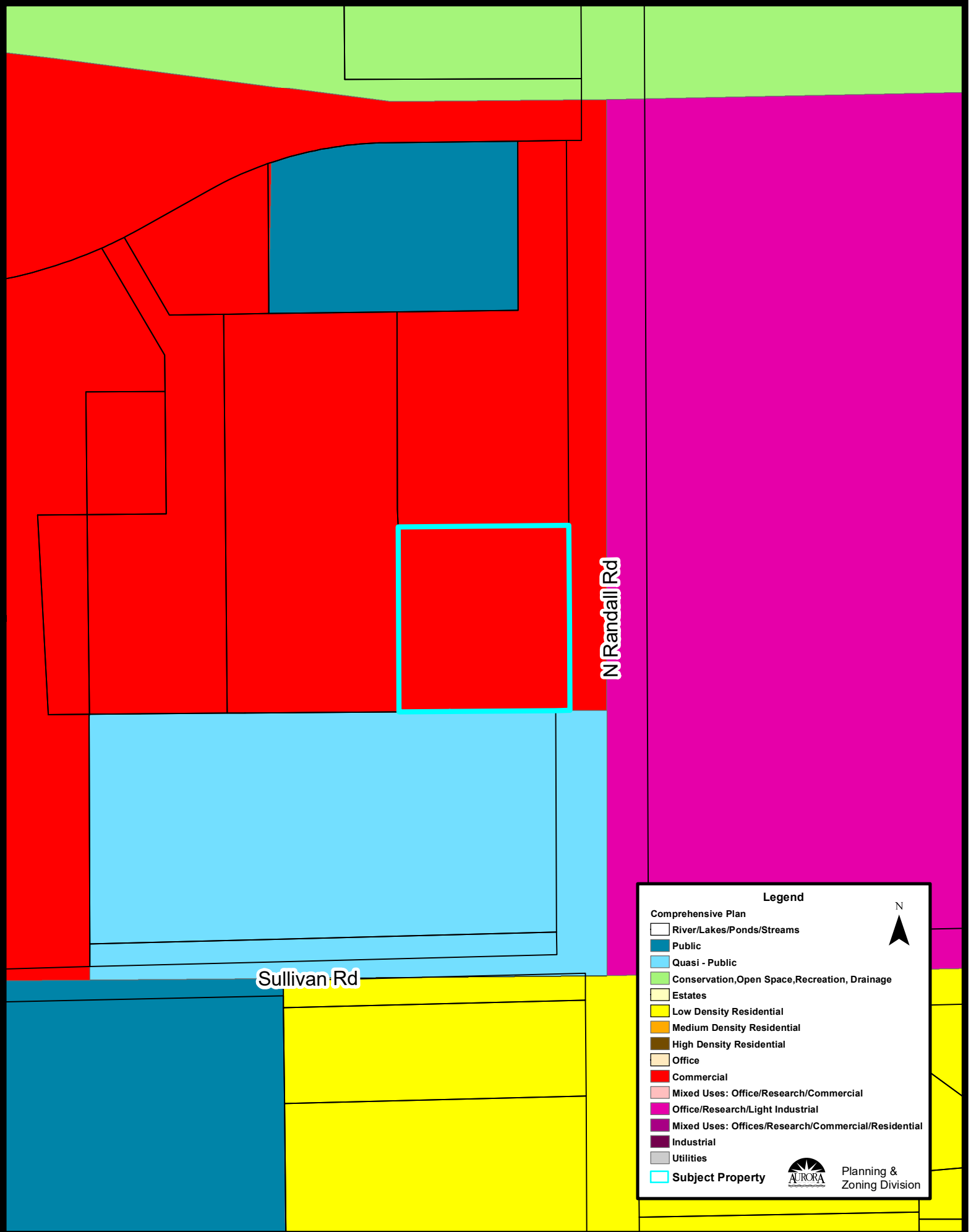
 Planning & Zoning Division

N 

Zoning Map (1:5,000):



# Comprehensive Plan:



**Legend**

Comprehensive Plan

- River/Lakes/Ponds/Streams
- Public
- Quasi - Public
- Conservation, Open Space, Recreation, Drainage
- Estates
- Low Density Residential
- Medium Density Residential
- High Density Residential
- Office
- Commercial
- Mixed Uses: Office/Research/Commercial
- Office/Research/Light Industrial
- Mixed Uses: Offices/Research/Commercial/Residential
- Industrial
- Utilities
- Subject Property

AURORA  
Planning & Zoning Division

**Aerial Map (1:1,000):**

1650 1650

1676

1670

1666

1664


1660


0


1620

**N Randall Rd**

**Legend**

 Subject Property

 Planning & Zoning Division

 N