

Filing Fee Worksheet

Project Number: 2016.165

Petitioner: CyrusOne

Number of Acres: 22.47

Number of Street Frontages: 2.00

Non-Profit: No

Linear Feet of New Roadway: 0

New Acres Subdivided (if applicable): 0.00

Area of site disturbance (acres): 0.00

Filing Fees Due at Land Use Petition:

Request(s):	Annexation Agreement	\$	1,698.83
	Annexation	\$	1,361.48
	Rezoning	\$	1,411.48
	Public Hearing Notice Sign(s)	\$	30.00
		\$	-
		\$	-

Total: \$4,501.78

This Calculator is for informational purposes only and all numbers are subject to verification by the Review Planner.


Verified By: Tracey Vacek

Date: 6/23/017

R
E
C
E
I
V
E
D
JUL 13 2017
 CITY OF AURORA
 PLANNING & ZONING DIVISION

Contact Information Data Entry Worksheet

[Back To Index](#)



Fill in all the GREEN Boxes - if Not Applicable Please Leave Blank

Data Entry Fields are indicated in Green

Owner

First Name:	Laramie	Initial:		Last Name:	Dorris	Title:	Mr.
Address:	1649 W. Frankford Road						
City:	Carrollton	State:	TX	Zip:	75007		
Email Address:	ldorris@cyrusone.com	Phone No.:	469-289-2036	Mobile No.:	903-821-9754		
Company Name:	CyrusOne						
Job Title:	Vice President - Design and Construction						

Main Petitioner Contact (The individual that will Sign the Land Use Petition)

Relationship to Project	Owner						
First Name:	Juan	Initial:		Last Name:	Vasquez	Title:	Mr.
Address:	2905 Diehl Road						
City:	Aurora	State:	IL	Zip:	60502		
Email Address:	jvasquez@cyrusone.com	Phone No.:	331-200-7954	Mobile No.:	312-617-0018		
Company Name:	CyrusOne						
Job Title:	Senior Construction Manager						

Additional Contact #1

Relationship to Project	Architect						
First Name:	Cassie	Initial:		Last Name:	Reimers	Title:	Ms.
Address:	401 North Houston Street						
City:	Dallas	State:	TX	Zip:	75202		
Email Address:	cassie_reimers@corgan.com	Phone No.:	214 977 3564	Mobile No.:			
Company Name:	Corgan						
Job Title:	Project Architect						

Additional Contact #2


Relationship to Project	Engineer						
First Name:	Matthew	Initial:		Last Name:	Letson	Title:	Mr.
Address:	440 S. LaSalle Street, Suite 3000A						
City:	Chicago	State:	IL	Zip:	60605		
Email Address:	mletson@bowmancg.com	Phone No.:	312-614-0380	Mobile No.:	773-960-4742		
Company Name:	Bowman Consulting Group						
Job Title:	Principal / Branch Manager						

Additional Contact #3

Relationship to Project	Engineer						
First Name:	Payman	Initial:		Last Name:	Homayouni	Title:	Mr.
Address:	440 S. LaSalle Street, Suite 3000A						
City:	Chicago	State:	IL	Zip:	60605		
Email Address:	phomayouni@bowmancg.com	Phone No.:	312-614-0356	Mobile No.:	262-424-6108		
Company Name:	Bowman Consulting Group						
Job Title:	Principal / Senior Project Manager						

Additional Contact #4

Relationship to Project	Select One From List						
First Name:		Initial:		Last Name:		Title:	Select One From List
Address:							
City:		State:		Zip:			
Email Address:		Phone No.:		Mobile No.:			
Company Name:							
Job Title:							



June 19, 2017

Mr. Edward Sieben
Zoning administrator
City of Aurora
Planning & Zoning Division
1 S. Broadway, 2nd Floor
Aurora, IL 60506

Re: CyrusOne Data Center Building Two / Annexation Agreement / Annexation / RZ / Preliminary Plan and Plat / Variance
32W130 Molitor Road
Qualifying Statement
City Project No. 2016.165

Dear Mr. Sieben:

On behalf of our client, CyrusOne, we would like to submit this Qualifying Statement for the Annexation Agreement / Annexation / RZ / Preliminary Plan and Plat / Variance petition for building two of the CyrusOne Data Center. The property and the project are further described below:

This unincorporated 23.44 ac property is located at 32W130 Molitor Road and consists of Parcel 1, Tract 3 (19.022 ac, PIN# 07-07-200-010), Parcel 1 Tract 4 (3.448 ac, PIN# 07-07-200-005) and Parcel 2 (0.966 ac PIN# 07-07-200-009). With this petition, we would like to request annexation of all three parcels into the City of Aurora and zone Parcel 1, Tract 3 and Parcel 2, "ORI" (Office Research and Light Industrial) and Parcel 1 Tract 4, "E" (Estate Single Family Dwelling District).

The project consists of construction of a 2-story approximately 410,000 SF data center with an approximately 6,500 office space, stormwater management facility, parking lot, ring road and applicable utilities. The access to this site will be from the ring road of the existing building one. As part of this petition, we would like to request a variance from the City to allow two buildings on one lot, for the following reasons:

- There is no access from Diehl Road to the newly annexed parcel.
- For security reasons, both buildings would have to be protected by one continuous security fence with controlled access.

Please do not hesitate to contact me if you have any questions at 312-614-0356 or phomayouni@bowmancg.com.

Regards,
Bowman Consulting Group Ltd.


Payman Homayouni, P.E.
Senior Project Manager



February 2, 2017



From: Juan Vasquez
Senior Construction Manager
CyrusOne
2905 Diehl Road, Aurora, IL 60502
Office: 331-200-7954
jvasquez@cyrusone.com

To: City of Aurora, Planning and Zoning Division
44 E. Downer Place, Aurora IL 60507
coaplanning@aurora-il-org

Re: Authorization letter for:
City Project #: 2016.165
CyrusOne Data Center Building Two / Annexation Agreement / Annexation / RZ / Preliminary
Plan and Plat / Telecommunications
Property address: 32W130 Molitor Road (Parcel 1, Tracts 3 & 4 and Parcel 2)

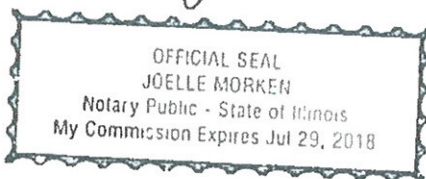
To whom it may concern:

As the record owner of the above stated property, I hereby affirm that I have full legal capacity to authorize **Corgan Associates, Inc.** and **Bowman Consulting Group**, and its representatives, to act as the owner's agent through the **Annexation Agreement / Annexation / RZ / Preliminary Plan and Plat / Telecommunications Petition** process with the City of Aurora for said property.

Signature: Date 2/10/2017

Subscribed and Sworn To Before Me This 10th Day Of February, 2017

Notary Signature



LEGAL DESCRIPTION

TRACT 3 OF ASSESSMENT PLAT OF THE CULVER FARM AND HARRIS FARM FOR THE YEAR 1946, AS RECORDED IN THE RECORDER'S OFFICE OF DUPAGE COUNTY, ILLINOIS, DESCRIBED AS FOLLOWS, TO WIT: PART OF THE NORTHEAST QUARTER OF SECTION 7, TOWNSHIP 38 NORTH, RANGE 9 EAST OF THE THIRD PRINCIPAL MERIDIAN, DESCRIBED BY COMMENCING AT THE NORTHEAST CORNER OF SAID SECTION 7 AND RUNNING THENCE NORTH 89 DEGREES 32 MINUTES WEST ALONG THE NORTH LINE OF SAID SECTION, 866.68 FEET TO THE WESTERLY RIGHT OF WAY LINE OF THE BATAVIA BRANCH OF THE CHICAGO, AURORA AND ELGIN RAILROAD FOR A PLACE OF BEGINNING; THENCE SOUTH 36 DEGREES 04 MINUTES EAST ALONG SAID RIGHT OF WAY LINE ON TANGENT AND THEN ON A CURVE TO THE LEFT, A TOTAL DISTANCE OF 1247.8 FEET TO THE EAST LINE OF SAID SECTION 7; THENCE SOUTH 1 DEGREE 03 MINUTES WEST ALONG SAID SECTION LINE 228.0 FEET TO THE NORTHERLY RIGHT OF WAY LINE OF THE AURORA BRANCH OF SAID CHICAGO, AURORA AND ELGIN RAILROAD; THENCE SOUTH 79 DEGREES 05 MINUTES WEST ALONG SAID RIGHT OF WAY LINE 1072.4 FEET TO AN OLD FENCE LINE, THENCE NORTH 1 DEGREE 11 MINUTES EAST ALONG SAID OLD FENCE LINE, 1325.4 FEET TO THE NORTH LINE OF SAID SECTION 7; THENCE SOUTH 89 DEGREES 32 MINUTES EAST ALONG SAID LINE 183.3 FEET TO THE PLACE OF BEGINNING, IN DUPAGE COUNTY, ILLINOIS.

ALSO, TRACT 4 OF ASSESSMENT PLAT OF THE CULVER FARM AND HARRIS FARM FOR THE YEAR 1946, AS RECORDED IN THE RECORDER'S OFFICE OF DUPAGE COUNTY, ILLINOIS, DESCRIBED AS FOLLOWS, TO WIT: PART OF THE NORTHEAST QUARTER OF SECTION 7, TOWNSHIP 38 NORTH, RANGE 9 EAST OF THE THIRD PRINCIPAL MERIDIAN, DESCRIBED BY COMMENCING AT THE NORTHEAST CORNER OF SAID SECTION 7 AND RUNNING THENCE NORTH 89 DEGREES 32 MINUTES WEST ALONG THE NORTH LINE OF SAID SECTION, 1049.98 FEET TO AN IRON PIPE IN OLD FENCE CORNER; THENCE SOUTH 1 DEGREE 11 MINUTES WEST ALONG AN OLD FENCE LINE, 1392.89 FEET TO THE SOUTHERLY RIGHT OF WAY LINE OF THE AURORA BRANCH OF THE CHICAGO, AURORA AND ELGIN RAILROAD FOR A PLACE OF BEGINNING; THENCE NORTH 79 DEGREES 05 MINUTES EAST ALONG SAID RIGHT OF WAY LINE, 261.2 FEET THENCE SOUTH 0 DEGREES 55 MINUTES WEST ALONG AN OLD FENCE LINE, 605.6 FEET TO THE CENTER LINE OF THE PUBLIC HIGHWAY KNOWN AS ASHLEY OR POSS ROAD; THENCE SOUTH 88 DEGREES 00 MINUTES WEST ALONG SAID CENTER LINE 259.3 FEET; THENCE NORTH 1 DEGREE 11 MINUTES EAST ALONG AN OLD FENCE LINE, 563.5 FEET TO THE PLACE OF BEGINNING, IN DUPAGE COUNTY, ILLINOIS.

KNOWN AS: 32W130 MOLITOR ROAD, AURORA, ILLINOIS 60502

