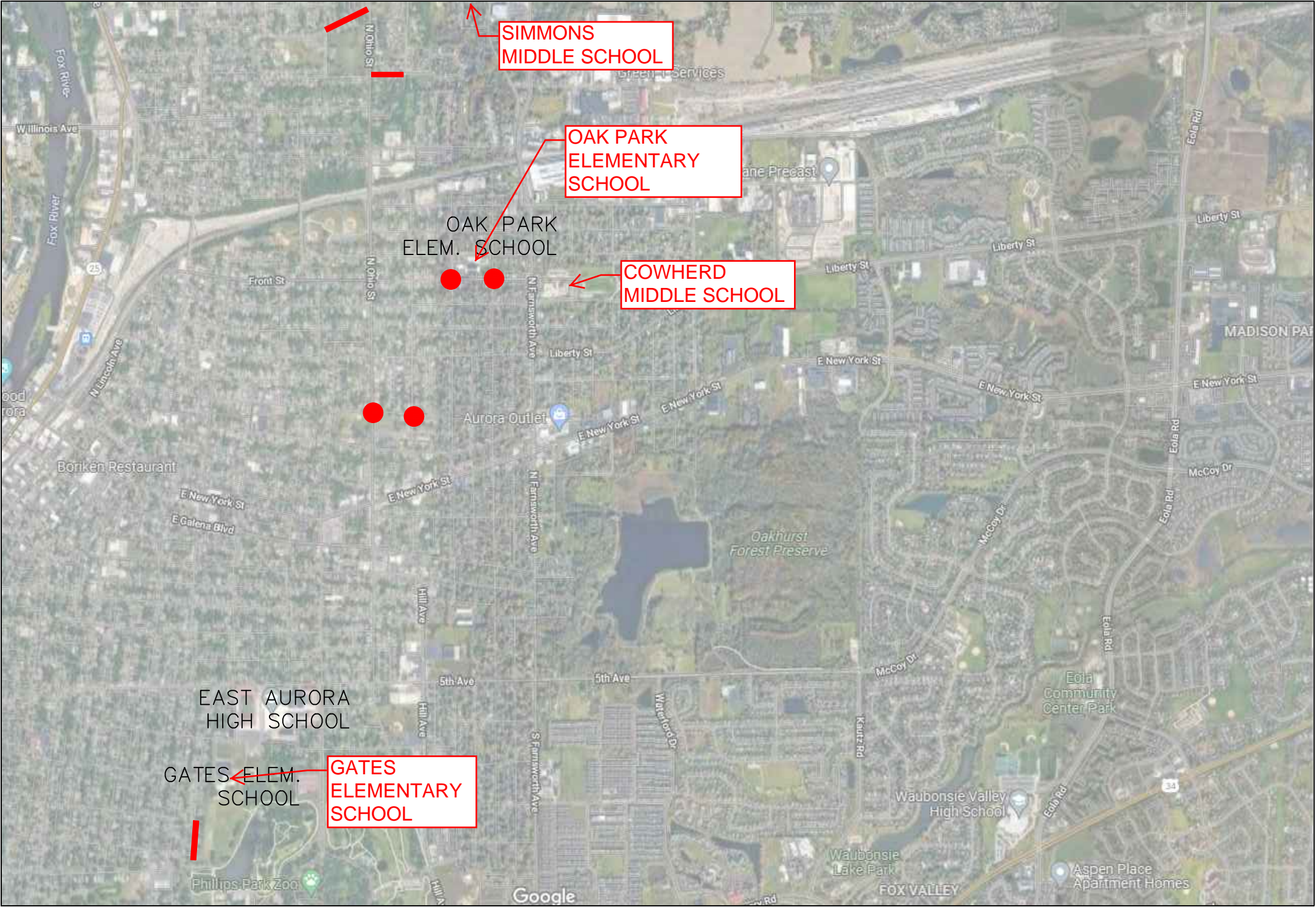
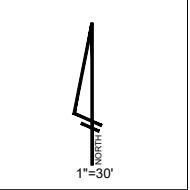


# PROJECT LOCATION MAP



CITY OF AURORA ENGINEERING DIVISION 77 SOUTH BROADWAY	REVISIONS:			PROJECT SAFE ROUTES TO SCHOOL		SHEET NUMBER 1
	DESIGNED BY: RA	CHECKED BY: RG	SCALE: NTS	SHEET TITLE SD 131 - OVERALL		TOTAL SHEETS 5
	DRAWN BY: AH	APPROVED BY: RG	DATE: 9/2021			





CITY OF AURORA  
ENGINEERING DIVISION  
77 SOUTH BROADWAY

REVISIONS:

DESIGNED BY: RA	CHECKED BY: RG	SCALE: NTS
DRAWN BY: AH	APPROVED BY: RG	DATE: 9/2021

PROJECT

SAFE ROUTES TO SCHOOL

SHEET TITLE  
SD 131 - GATES STREET SIDEWALK INSTALLATION

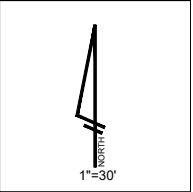
SHEET NUMBER

2

TOTAL SHEETS

5





CITY OF AURORA  
ENGINEERING DIVISION  
77 SOUTH BROADWAY

REVISIONS:

DESIGNED BY: RA	CHECKED BY: RG	SCALE: NTS
DRAWN BY: AH	APPROVED BY: RG	DATE: 9/2021

PROJECT

SAFE ROUTES TO SCHOOL

SHEET TITLE  
SD 131 - SHEFFER RD / LEHNERTZ SIDEWALK INSTALL

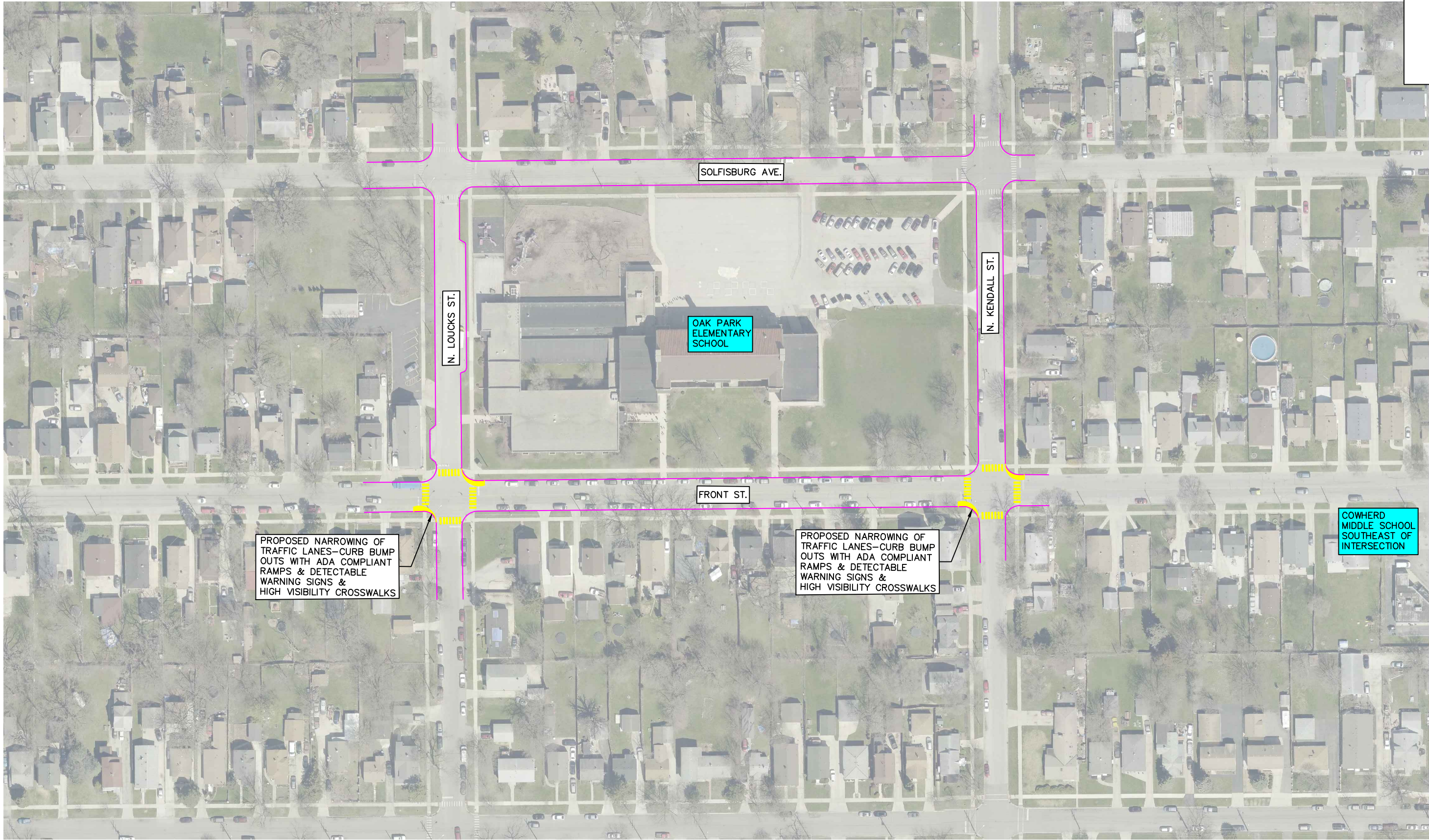
SHEET NUMBER

3

TOTAL SHEETS

5





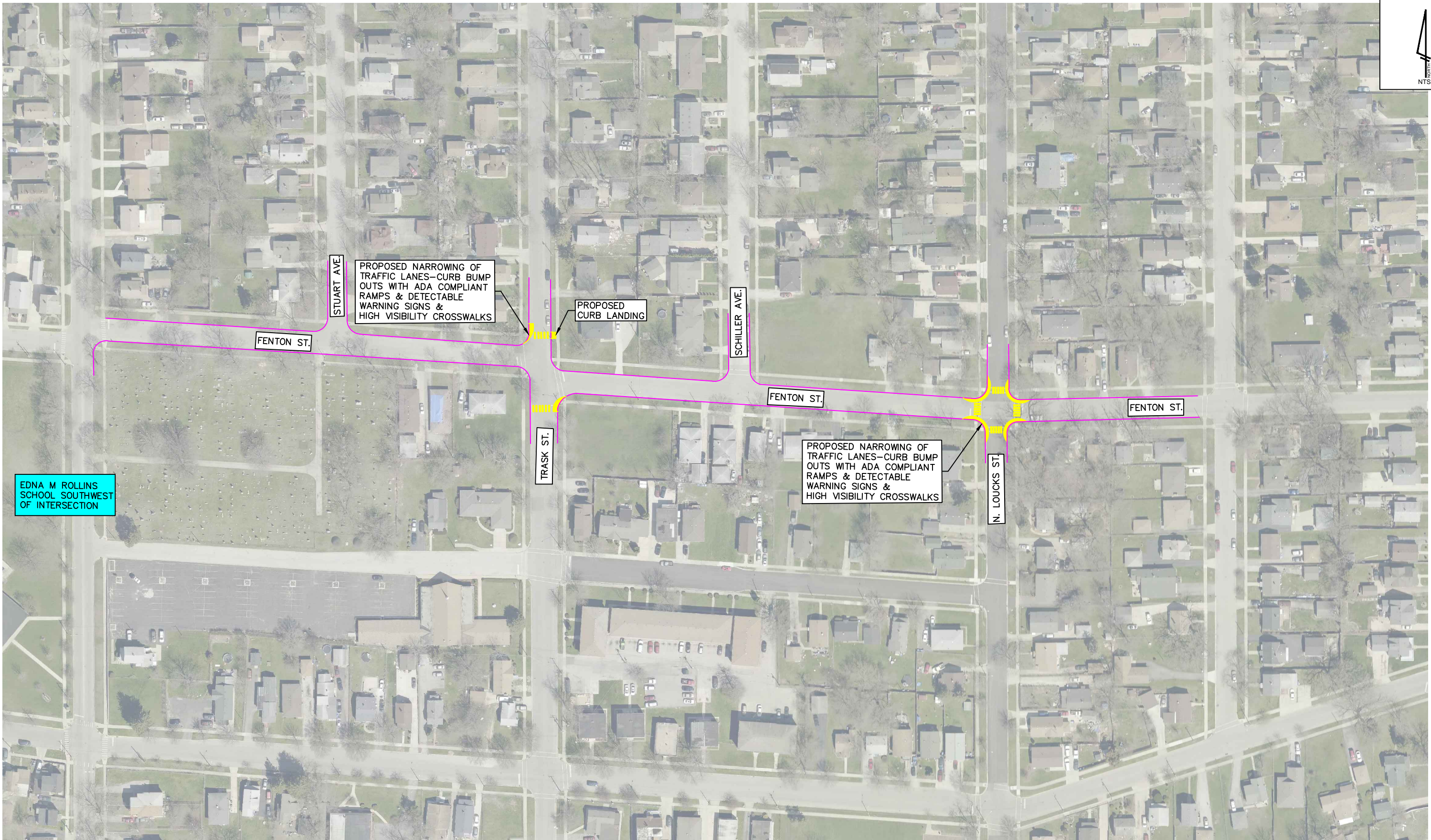
OTE: 2016 AERIAL PHOTOGRAPHY



CITY OF AURORA  
ENGINEERING DIVISION  
44 EAST DOWNER PLACE

REVISIONS:			PROJECT	SAFE ROUTES TO SCHOOL	SHEET NUMBER 4
DESIGNED BY: RRA	CHECKED BY: RRA	SCALE: NTS	SHEET TITLE	SD 131 - FRONT ST AT LOUCKS & KENDALL ST.	TOTAL SHEETS 5
DRAWN BY: AH	APPROVED BY: RRA	DATE: 9/2021			





OTE: 2016 AERIAL PHOTOGRAPHY



CITY OF AURORA  
ENGINEERING DIVISION  
44 EAST DOWNER PLACE

REVISIONS:			PROJECT		SHEET NUMBER	
			SAFE ROUTES TO SCHOOL		5	
DESIGNED BY: RRA	CHECKED BY: RRA	SCALE: NTS	SHEET TITLE		TOTAL SHEETS	
DRAWN BY: AH	APPROVED BY: RRA	DATE: 9/2021	SD 131 - FENTON ST AT TRASK & LOUCKS ST.		5	