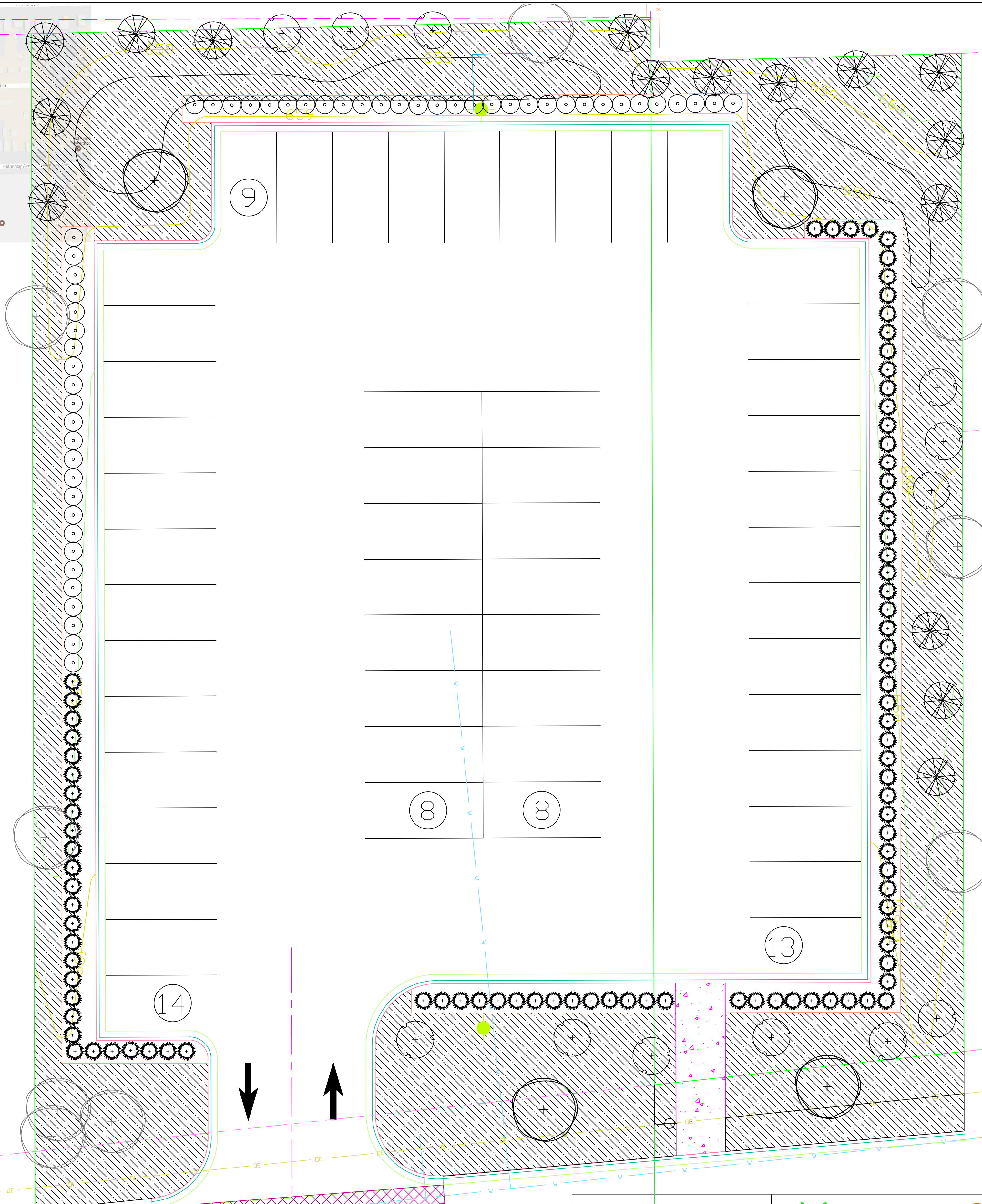


PROJECT LOCATION MAP
NTS

LATHROPS
SUBDIVISION
LOT 2



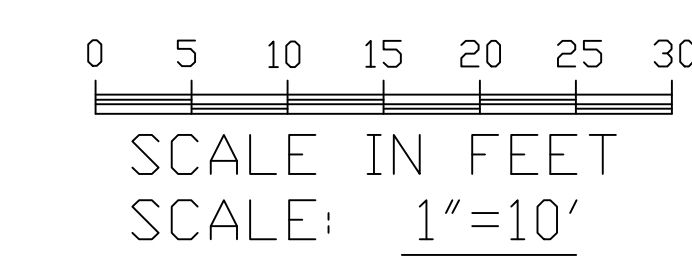
OWNER OF RECORD: ATMI PRECAST
960 RIDGEWAY AVENUE
AURORA, IL 60506

SITE PLAN DESIGNER: CORDOGAN CLARK & ASSOCIATES, INC.
960 RIDGEWAY AVENUE
AURORA, IL 60506

Landscape Data Table: Planting Material Key


Symbol	Description	Count
(Circle with cross)	Canopy Trees (minimum size 2.5 caliper)	13
(Circle with vertical lines)	Evergreen Trees (minimum size 6 feet)	16
(Circle with horizontal lines)	Understory Trees (minimum size 2.5 caliper or 8 feet if multi-stemmed)	12
(Circle with cross and dots)	Evergreen Shrubs (minimum of 18 inches)	97
(Circle with dots)	Deciduous Shrubs (minimum of 18 inches)	54
(Circle with vertical lines and dots)	Ornamental Grasses	0
(Circle with horizontal lines and dots)	Perennials	0
(Circle with dots and cross-hatch)	Annuals	0
(Circle with diagonal lines)	Groundcover Square Footage	0
(Circle with diagonal lines and dots)	Turf (Seeded) Square Footage	11912
(Circle with diagonal lines and cross-hatch)	Turf (Sod) Square Footage	0
(Circle with diagonal lines and vertical lines)	Native Prairie Planting Square Footage	0
(Circle with diagonal lines and horizontal lines)	Native Wetland Planting Square Footage	0

Landscape Data Table: CTEs Provided			
	CTE Value	Count Provided	Total CTEs Provided
Canopy Trees	1	13	13
Evergreen Trees	1/3	16	5
Understory Trees	1/3	12	4
Deciduous Shrubs	1/20	54	3
Evergreen Shrubs	1/20	97	5
Total:		192	30




EXISTING	DESCRIPTION	PROPOSED
(Line with dots)	SANITARY SEWER	(Line with dots)
(Line with triangles)	STORM SEWER	(Line with triangles)
(Line with circles)	END SECTION	(Line with circles)
(Line with squares)	WATER MAIN & SIZE	(Line with squares)
(Line with diamonds)	WATER SERVICE & BOX	(Line with diamonds)
(Line with crosses)	SEWER SERVICE	(Line with crosses)
(Line with pluses)	CONTOUR	(Line with pluses)
(Line with asterisks)	GAS MAIN	(Line with asterisks)
(Line with hash)	TELEPHONE CABLE	(Line with hash)
(Circle with cross)	SILT FENCE	(Circle with cross)
(Circle with dot)	MANHOLE	(Circle with dot)
(Circle with square)	CATCH BASIN	(Circle with square)
(Circle with triangle)	INLET	(Circle with triangle)
(Circle with diamond)	HYDRANT	(Circle with diamond)
(Circle with cross)	VALVE VAULT	(Circle with cross)
(Circle with dot)	TREE	(Circle with dot)
(Circle with cross)	ELEVATION	(Circle with cross)
(Circle with triangle)	TRENCH BACKFILL	(Circle with triangle)
(Circle with diamond)	STREET LIGHT	(Circle with diamond)
(Circle with asterisk)	SIGNS	(Circle with asterisk)
(Circle with hash)	FOUND IRON PIPE	(Circle with hash)
(Circle with pluses)	GUY WIRE	(Circle with pluses)
(Circle with asterisks)	FLAG POLE	(Circle with asterisks)
(Circle with crosses)	UTILITY POLE	(Circle with crosses)
(Circle with pluses)	UTILITY PEDESTAL	(Circle with pluses)
(Circle with asterisks)	HANDHOLE	(Circle with asterisks)
(Circle with hash)	STRAW BALES	(Circle with hash)
(Circle with cross)	ITEM DESIGNATED FOR REMOVAL	(Circle with cross)
(Circle with dot)	TREE PROTECTION REQUIRED	(Circle with dot)
(Circle with square)	BITUMINOUS PAVEMENT	(Circle with square)
(Circle with triangle)	CONCRETE	(Circle with triangle)
(Circle with diamond)	GRAVEL	(Circle with diamond)
(Circle with asterisk)	SILT FENCE	(Circle with asterisk)
(Circle with hash)	GAS MAIN	(Circle with hash)

LANDSCAPE PLAN FOR ATMI PRECAST 1023 RIDGEWAY AVENUE



LANDSCAPE PLANS PREPARED BY:
WALLACE E. MUNDY RLA
REGISTERED LANDSCAPE ARCHITECT
LICENSE NO. 157-000801
EXPIRES: 8/31/2019

PETITIONER:
MARTY JACYNO
ATMI PRECAST
960 RIDGEWAY AVENUE
AURORA, IL 60506

 **W.E. MUNDY LANDSCAPING**
P.O. BOX 1462 AURORA, IL. 60507
OFFICES: 1135 MITCHELL RD. AURORA, IL. 60505
(630) 896-6900

W.E. MUNDY LANDSCAPING hereby reserves its common law copyrights in these plans. These plans are confidential and are not to be reproduced, changed, or copied in any form by any party without first obtaining written permission of W.E. MUNDY LANDSCAPING.

DWG NO: 1 OF 1
DATE: 7/14/17
REV: 8/14/17
REV: 9/8/17
DWG BY: WEM
SCALE: 1"=10'

