


PLOT DATE: 10/3/2025 1:49 PM    LAST SAVED BY: HoppM  
FILEPATH: P:\ENGINEERING\TRAFFIC ENGINEERING\SAFE ROUTES TO SCHOOL\2025\LOCATIONS MAPS\OVERALL DISTRICT MAPS\OVERALL MAP - SD131.DWG




CITY OF AURORA  
ENGINEERING DIVISION  
2185 LIBERTY STREET  
AURORA, ILLINOIS 60502

REVISIONS:
------------

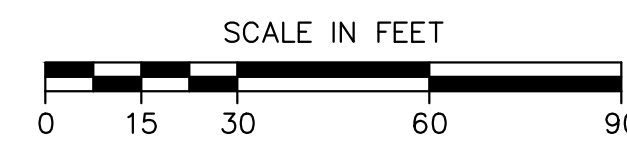

DESIGNED BY:	AN	CHECKED BY:	AN	SCALE:	1" = 30'
DRAWN BY:	MH	APPROVED BY:	AN	DATE:	9/2025

PROJECT	PROPOSED SAFE ROUTES TO SCHOOL	SHEET NUMBER	1
SHEET TITLE	OVERALL MAP - SCHOOL DISTRICT 131	TOTAL SHEETS	1




N.T.S.





PLOT DATE: 10/3/2025 1:48 PM LAST SAVED BY: HoppM  
FILEPATH: P:\ENGINEERING\TRAFFIC ENGINEERING\SAFE ROUTES TO SCHOOL\2025\LOCATIONS MAPS\LINCOLN\LINCOLN-SEMINARY SRTS.DWG



CITY OF AURORA  
ENGINEERING DIVISION  
2185 LIBERTY STREET  
AURORA, ILLINOIS 60502

REVISIONS:

DESIGNED BY:	AN	CHECKED BY:	AN	SCALE:	1" = 30'
DRAWN BY:	MH	APPROVED BY:	AN	DATE:	9/2025

PROJECT

PROPOSED SAFE ROUTES TO SCHOOL

SHEET TITLE

LOCATION MAP - LINCOLN AVE. AT SEMINARY AVE. AND MARION AVE.

SHEET NUMBER


1

TOTAL SHEETS

1



PLOT DATE: 10/3/2025 1:48 PM    LAST SAVED BY: 10ppm  
FILE PATH: P:\ENGINEERING\TRAFFIC ENGINEERING\SAFE ROUTES TO SCHOOL\2025\LOCATIONS MAPS\SHEFFER RD ARTS.DWG



CITY OF AURORA  
ENGINEERING DIVISION  
2185 LIBERTY STREET  
AURORA, ILLINOIS 60502

REVISIONS:			

DESIGNED BY:	AN	CHECKED BY:	AN	SCALE:	1" = 50'
DRAWN BY:	MH	APPROVED BY:	AN	DATE:	9/2025

PROJECT	PROPOSED SAFE ROUTES TO SCHOOL		
SHEET TITLE	LOCATION MAP - SHEFFER RD. BETWEEN WOOD ST. AND OHIO ST.		

