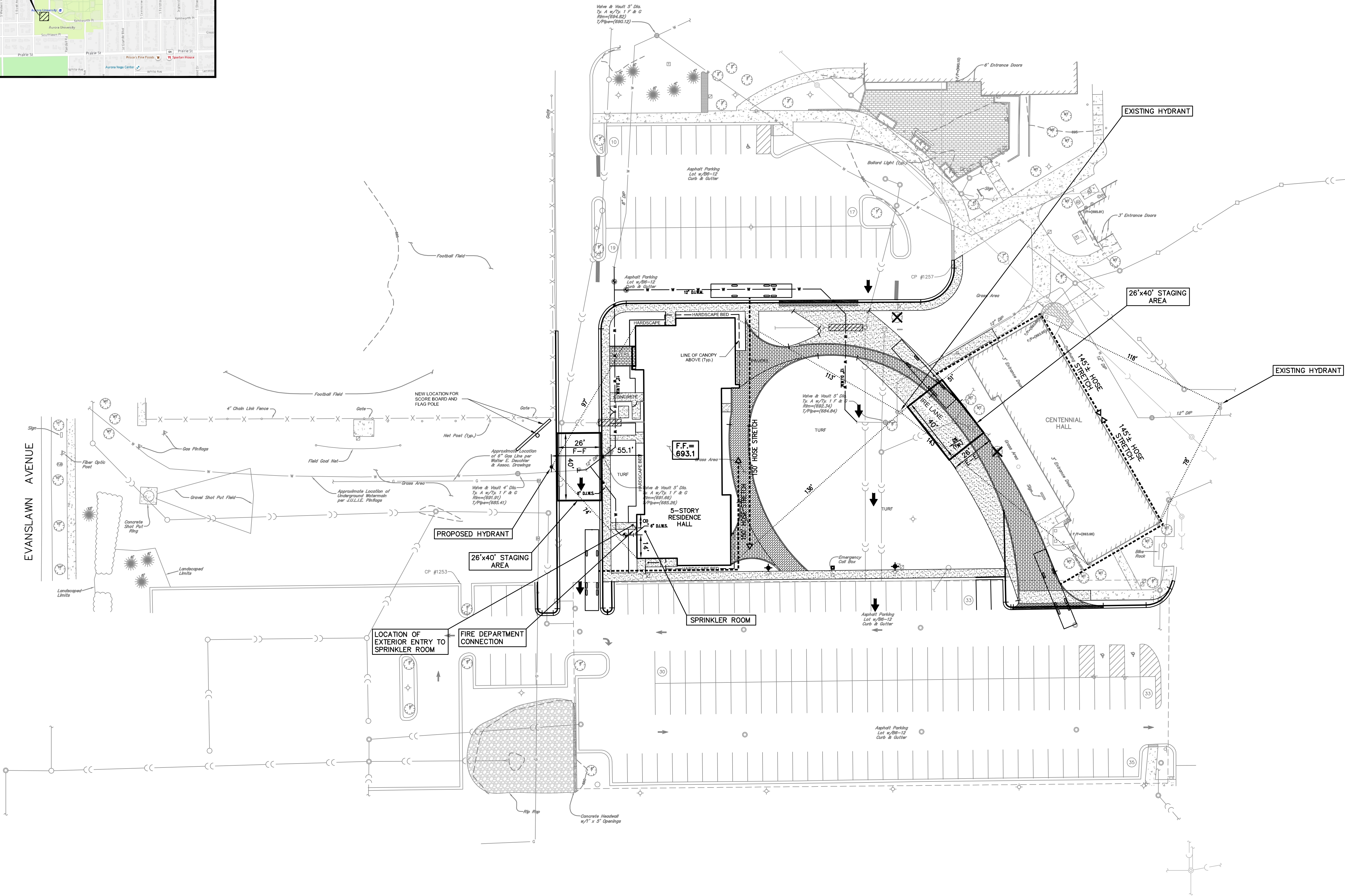
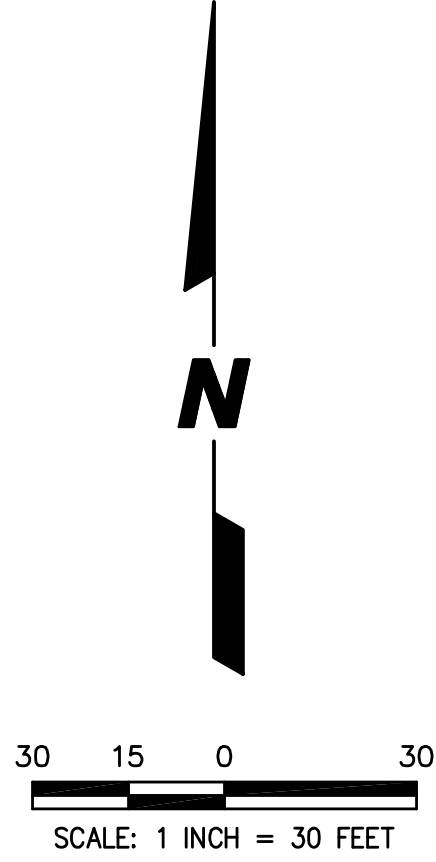
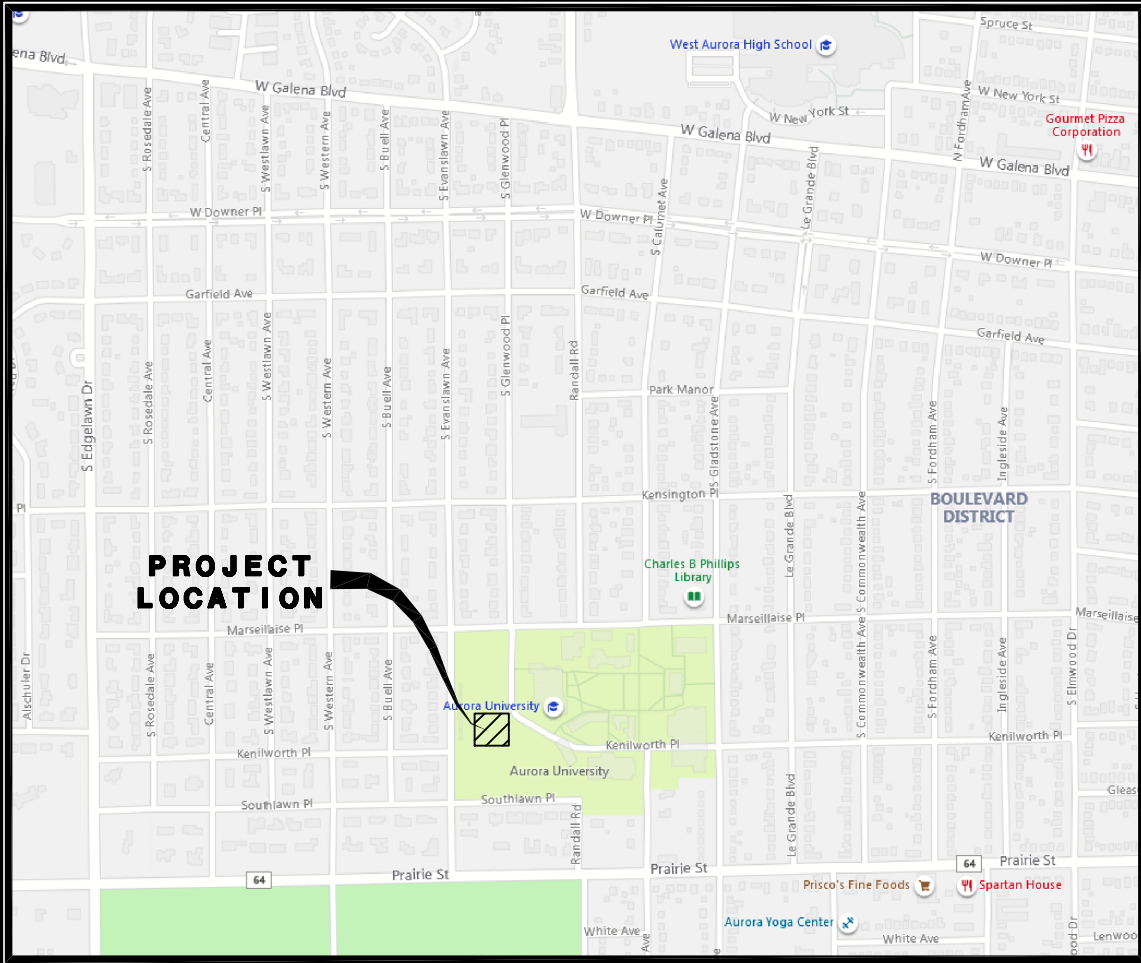


FIRE ACCESS PLAN
FOR
NEW WEST RESIDENCE



LEGEND		
EXISTING	PROPOSED	DESCRIPTION
W	W	WATERMAIN
⊗	⊗	VALVE & BOX
⊙	⊙	FIRE HYDRANT
---	---	HOSE STRETCH w/LENGTH
---	---	FIRE ENGINE LOCATION
---	---	FIRE LANE SIGNAGE

FIRE ACCESS PLAN DATA TABLE		
Description	Value	Unit
a) Building Height	62	feet
b) Total Building Square Footage	35,190	square feet
c) Building fire suppression information including any proposed use of sprinkler systems, fire alarm systems, whether fire extinguishers are needed (see Architectural Plans for Details).		
d) General description of business to be conducted within each building including: will there be rack storage in the building, will there be storage of combustible materials over twelve feet in height, clearance of sprinkler heads and stored materials (18 in. minimum) Residential Dorm Rooms Only.		

PREPARED FOR:
AURORA UNIVERSITY
347 S. GLADSTONE AVENUE
AURORA, IL 60506
PHONE: (630) 892-6431

PREPARED BY:
CEMCON, Ltd.
Consulting Engineers, Land Surveyors & Planners
2280 White Oak Circle, Suite 100
Aurora, Illinois 60502-9675
PH: 630.862.2100 FAX: 630.862.2199
E-Mail: cadd@cemcon.com Website: www.cemcon.com

DISC NO.: 850.003 FILE NAME: FINAL PLAN
DRAWN BY: MAM/JGC FLD. BK. / PG. NO.: ---
COMPLETION DATE: 05-26-21 JOB NO.: 850.003
XREF: DEMO TOPO PROJECT MANAGER: MAM

REVISIONS		
NO.	DATE	DESCRIPTION
1	08-24-21/JGC	ADDED STAGING AREAS
2	09-01-21/JGC	RELOCATED FIRE DEPT. CONNECTION