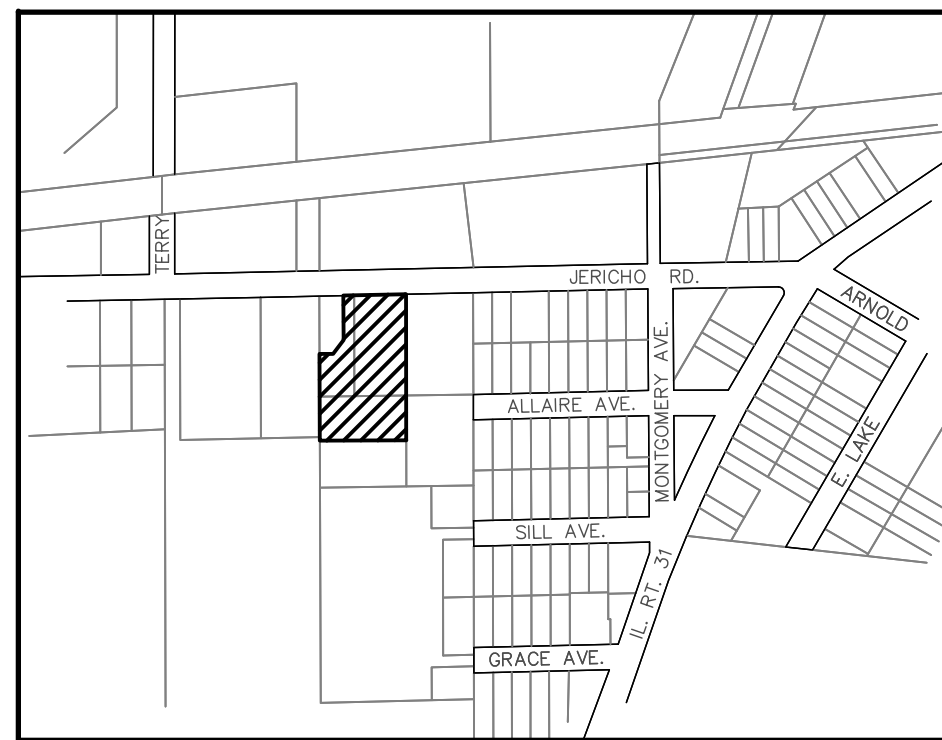
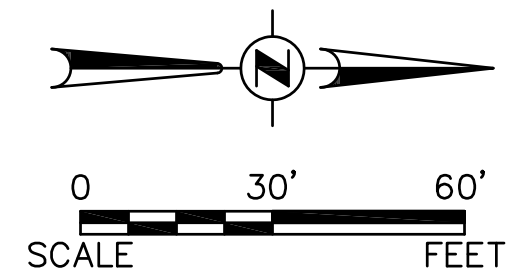


LANDSCAPE PLAN

FOR AURORA AREA INTERFAITH FOOD PANTRY

1110 JERICHO ROAD
CITY OF AURORA
KANE COUNTY, ILLINOIS



LOCATION MAP
N.T.S.

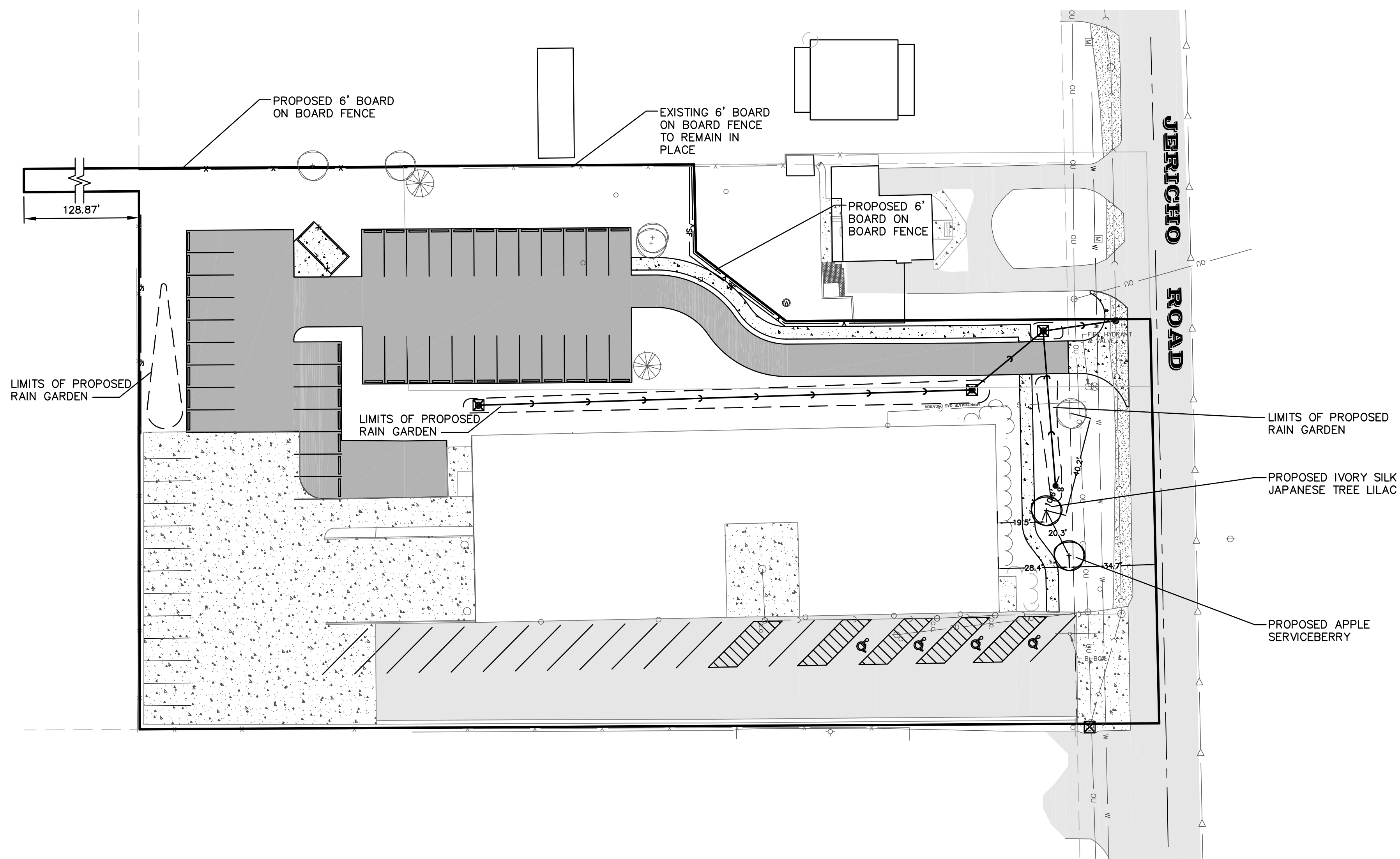


LEGEND

EXISTING	DESCRIPTION	PROPOSED
	SANITARY SEWER	
	STORM SEWER	
	WATER MAIN & SIZE	
	WATER SERVICE & BOX	
	SEWER SERVICE	
	CONTOUR	
	GAS MAIN	
	TELEPHONE CABLE	
	FIBER OPTIC	
	SILT FENCE	
	MANHOLE	
	CATCH BASIN	
	INLET	
	HYDRANT	
	VALVE VAULT	
	TREE	
	ELEVATION	
	TRENCH BACKFILL	
	STREET LIGHT	
	SIGNS	
	FOUND IRON PIPE	
	GUY WIRE	
	FLAG POLE	
	UTILITY POLE	
	UTILITY PEDESTAL	
	HANDHOLE	
	STRAW BALES	
	ITEM DESIGNATED FOR REMOVAL	
	TREE PROTECTION REQUIRED	
	BITUMINOUS PAVEMENT	
	CONCRETE	
	GRAVEL	

NOTES:

- LANDSCAPING REQUIREMENTS FOR NEIGHBORHOOD BORDER NOT APPLICABLE WITH INSTALLATION OF 6' BOARD ON BOARD FENCE.
- ONLY 2 STREET TREES CAN BE INSTALLED DUE TO SITE ENTRANCES, EXISTING 32" DIAMETER TREE AND PROPOSED RAIN GARDEN



Landscape Data Table: Planting Material Key	
Note: Symbols are blackline for proposed grayscale for existing	
Canopy Trees (minimum size 2.5 caliper) Count:	7
Evergreen Trees (minimum size 6 feet) Count:	2
Understory Trees (minimum size 2.5 caliper or 8 feet if multi-stemmed) Count:	0
Evergreen Shrubs (minimum of 18 inches) Count:	0
Deciduous Shrubs (minimum of 18 inches) Count:	0
Ornamental Grasses Count:	0
Perennials Count:	0
Annuals Count:	0
Groundcover Square Footage:	0
Turf (Seeded) Square Footage:	0
Turf (Sod) Square Footage:	0

Landscape Data Table: CTEs Provided			
	CTE Value	Count Provided	Total CTEs Provided
Canopy Trees	1	7	7
Evergreen Trees	3	2	1
Understory Trees	3	0	0
Deciduous Shrubs	20	0	0
Evergreen Shrubs	20	0	0
Total:		9	8

Plotted: August 31, 2016 @ 10:34 AM By: Kris Pung - Tab: LANDSCAPE (22x34)

COPYRIGHT © 2016 ENGINEERING ENTERPRISES, INC.

Engineering Enterprises, Inc.
CONSULTING ENGINEERS
52 Wheeler Road
Sugar Grove, Illinois 60554
630.466.6700 / www.eiweb.com

AURORA AREA INTERFAITH FOOD PANTRY
1110 JERICHO ROAD
AURORA, IL 60506

NO.	DATE	REVISIONS

**AURORA AREA INTERFAITH
FOOD PANTRY SITE IMPROVEMENTS**

LANDSCAPE PLAN

DATE: OCTOBER 2015
PROJECT NO: G14004
FILE: G14004 LANDSCAPE
SHEET **1** OF **1**

Path: \\S05KRP01\G14004\DWG\FINAL_ENG\G14004_LANDSCAPE