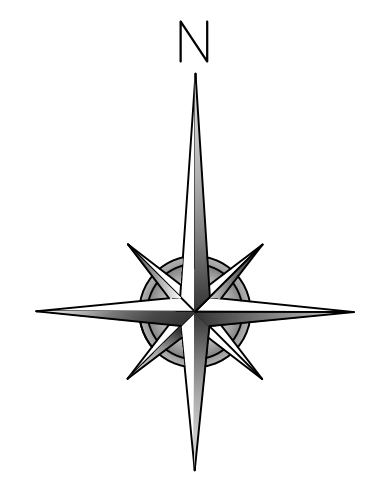
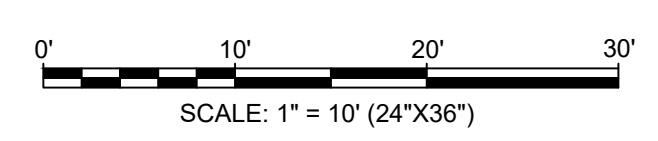


**LANDSCAPE DATA TABLE: PLANTING MATERIAL KEY**

SYMBOL / TYPE	NUMBER
CANOPY TREE	EXISTING - (5) TREES DIRECTLY IN FRONT OF BOTH TOWERS ALONG EXISTING FENCE LINE
EVERGREEN TREE	EXISTING - (2) TREES SOUTH OF BOTH TOWERS ALONG EXISTING FENCE LINE
UNDERSTORY TREE	EXISTING - (8) TREES DIRECTLY IN FRONT OF BOTH TOWERS ALONG EXISTING FENCE LINE
DECIDUOUS SHRUB	N/A
EVERGREEN SHRUB	N/A
ORNAMENTAL GRASS	N/A
PERENNIALS	N/A
ANNUALS	N/A
GROUNDCOVER	N/A
TURF GRASS (SEEDED)	N/A
TURF GRASS (SOD)	N/A

NOTE:  
LANDSCAPING NOT INSTALLED AROUND TOWERS TO PREVENT ACCESS OBSTRUCTION DURING MAINTENANCE OR EMERGENCY RESPONSE. EXISTING LANDSCAPING DEPICTED ON THIS PLAN TO BE USED TO ACCOMMODATE ZONING REQUIREMENTS.



**LANDSCAPE PLAN**


SCALE: 1" = 10' (24"X36")

**1**

**CyrusOne**

LOT 1 OF CYRUSONE SUBDIVISION,  
PHASE 2  
2905 DIEHL ROAD  
AURORA, IL 60502

**WT GROUP**  
Engineering with Precision, Pace and Passion.  
2675 Palum Avenue | Hoffman Estates, IL 60102  
T: 224.293.6333 | F: 224.293.6444  
wtgroup.com  
IL License No: 184.007970-0015 Expires 04.30.2025  
© COPYRIGHT 2024 THE WT GROUP, LLC



EXPIRES: 11/30/25 SIGNED: 04/10/24

**REVISIONS**

REV.	ISSUED FOR	DATE	BY
A	FOR REVIEW	03/01/23	JEG
B	ZONING DRAWINGS	03/17/23	JEG
C	ZONING REVISIONS	08/07/23	JEG
D	ZONING REVISIONS	09/14/23	JEG
E	ZONING REVISIONS	11/13/23	JEG
F	ZONING REVISIONS	11/28/23	DVL
G	ZONING REVISIONS	12/18/23	DVL
H	ZONING REVISIONS	03/06/24	DVL
I	ZONING REVISIONS	04/10/24	DVL

AQUATIC \ DESIGN & PROGRAM MANAGEMENT  
CIVIL \ TELECOMMUNICATION \ MECHANICAL  
PLUMBING \ ELECTRICAL \ LAND SURVEYING  
ACCESSIBILITY CONSULTING \ STRUCTURAL

CHECK: JKR  
DRAWN: JEG  
JOB: T2300089

**L-1**  
LANDSCAPE PLAN