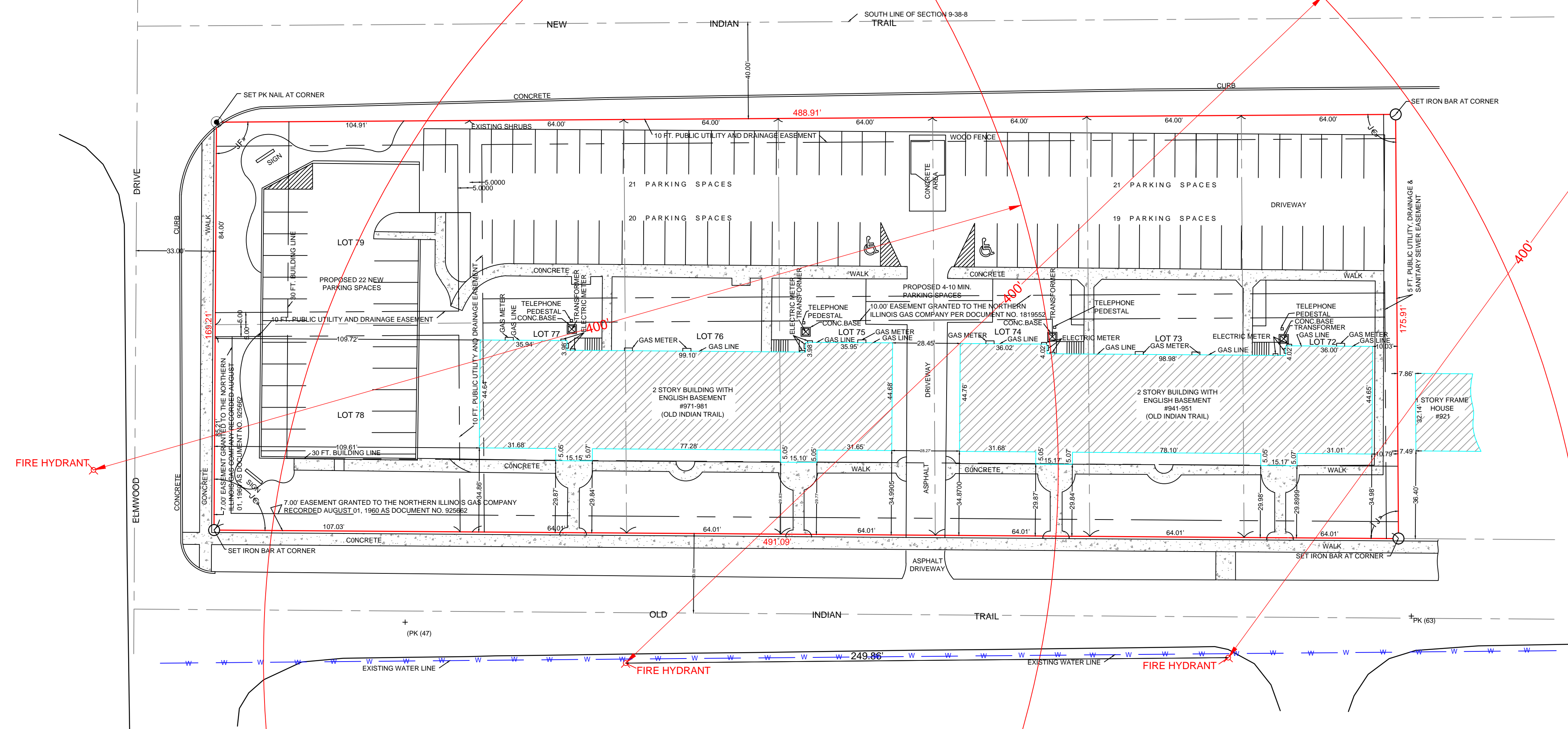
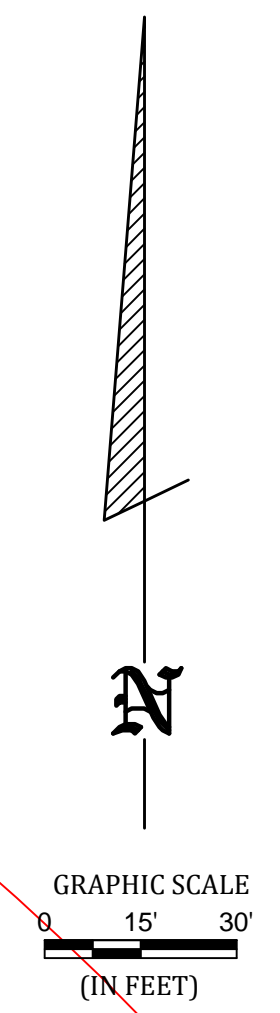


# FIRE ACCESS PLAN OF HERITAGE UNIT 2 LOTS 72-79 IN THE CITY OF AURORA IN KANE COUNTY, ILLINOIS



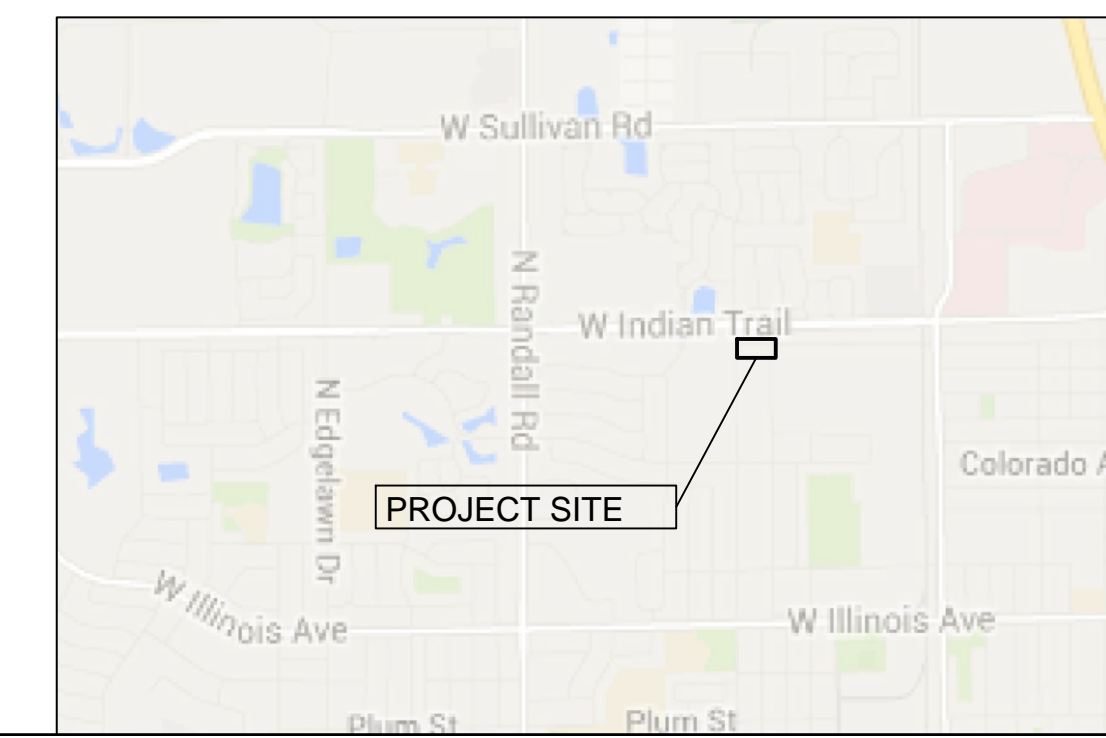
**Fire Access Plan Data Table**

Description	Value	Unit
a) Building Height	24	feet
b) Square footage of each building	28,000	feet
c) Building fire suppression information including any proposed use of sprinkler, fire, alarm systems, whether fire extinguishers are needed		
Monitor Fire Alarm Emergency Lighting Fire Extinguishers		
d) General description of business to be conducted within each building including: will there be rack storage in the building, will there be storage of combustible materials over twelve feet in height, clearance of sprinkler heads and stored materials (18 inch minimum)		
Multi-family Apartments		



903 MAIN STREET  
MENDOTA, IL 61342

(615) 599-4137 INFO@KENORTH.COM WWW.KENORTH-ENGINEERING.COM



DATE:	10/05/2015
DRAWN BY:	BJK
REVIEWED BY:	EHK
PROJECT NUMBER	4105
SCALE	30
SHEET NUMBER	1 OF 1

NO.	DATE	REVISION DESCRIPTION

CLIENT  
**DPH AURORA PROPERTIES, LLC.**  
INDIAN MEADOWS  
751 AURORA AVE. AURORA, IL

**FIRE ACCESS PLAN**  
PETITIONER: CRAIG WETTER  
238 W. DOWNER PL. AURORA, IL