

Property Research Sheet

Location ID#(s): 63612

As of: 3/31/2020

Researched By: Steve Broadwell

Address: 2000 LIBERTY ST

Current Zoning: Unincorporated, Kane County zoning

Parcel Number(s): 15-24-201-021

Comp Plan Designation: Industrial

Size: 0.859 Acres / 37,418 Sq. Ft.

ANPI Neighborhood: Light of the Community

School District: SD 131 - East Aurora School District

Park District: FVPD - Fox Valley Park District

Current Land Use

Current Land Use: Residential: Single Family

AZO Land Use Category: One Family Dwelling (1110)

Number of Buildings: 1

Number of Stories: 1.5

Building Built In: 1950

Parking Spaces: 2

Total Building Area: 2,390 sq. ft.

Total Dwelling Units: 1

Zoning Provisions

Unincorporated Property, no current City of Aurora zoning provisions.

Legislative History

The known legislative history for this Property is as follows:

R1997-290 approved on 7/22/1997: RECOMMENDING APPROVAL OF THE KANE COUNTY REZONING PETITION FILED BY WILLIAM MAY TO REZONE PROPERTY LOCATED AT THE NORTHWEST CORNER OF LIBERTY AND SARTOR FROM KANE FARMING TO KANE B-1

R2008-029 approved on 1/29/2008: A RESOLUTION ADOPTING THE LIGHT OF THE COMMUNITY NEIGHBORHOOD PLAN CREATED AS PART OF THE AURORA NEIGHBORHOOD PLANNING INITIATIVE (WARD 7).

Location Maps Attached:

Aerial Overview

Location Map

Zoning Map

Comprehensive Plan Map

Aerial Map (1:1,500):




Sartor Ln

Liberty St

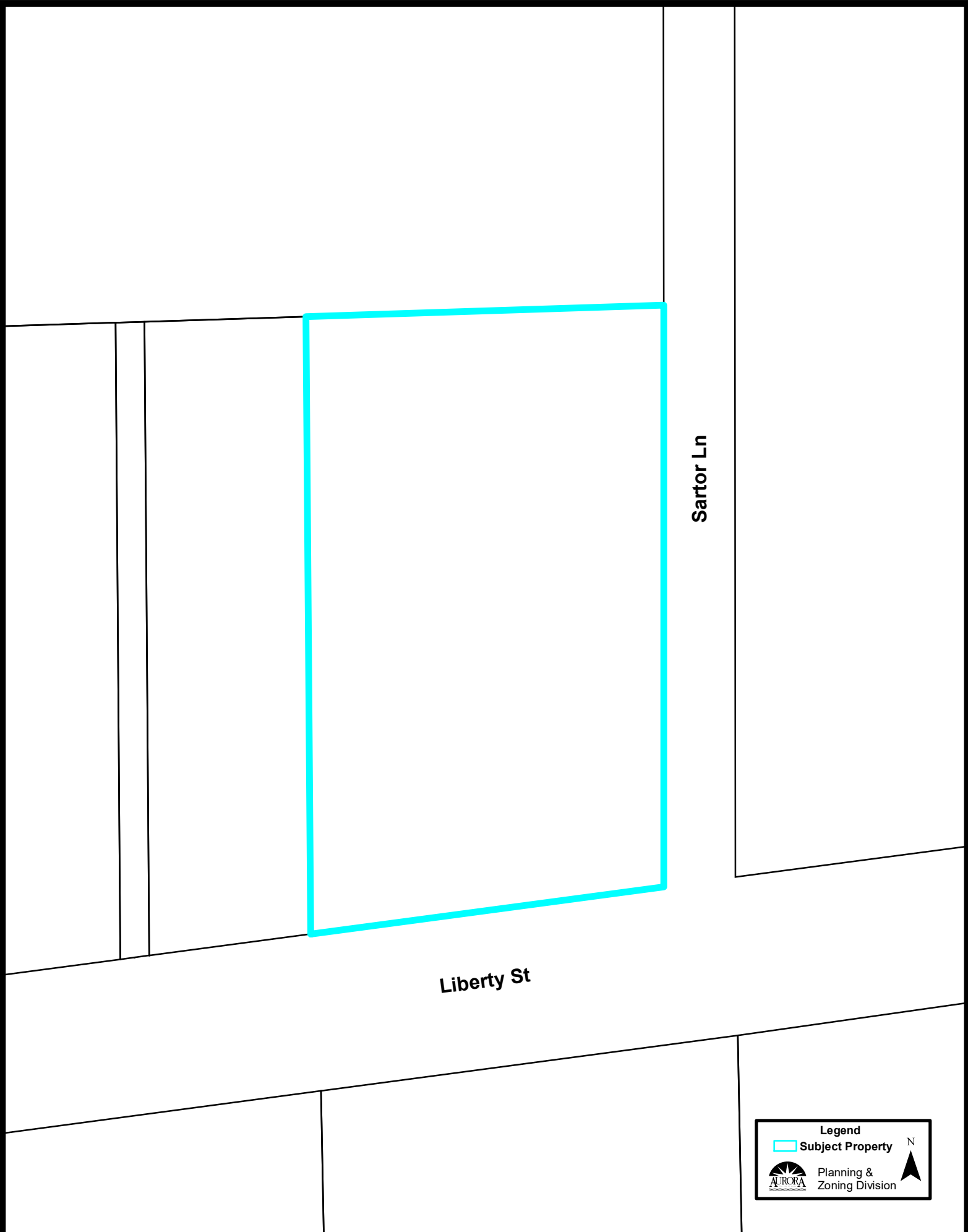
Legend
[Cyan Box] Subject Property




Planning & Zoning Division




Aerial Map (1:1,500):



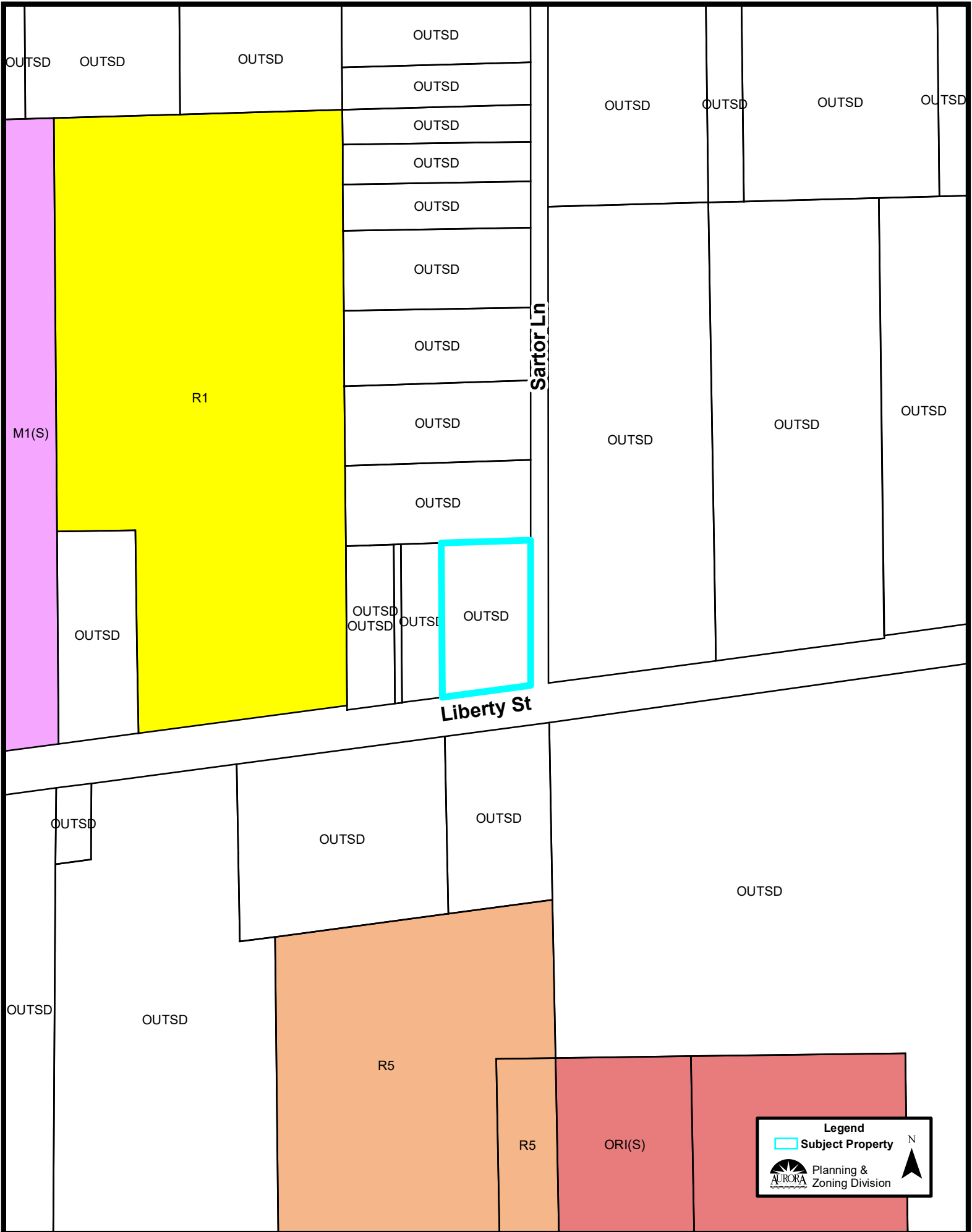
Legend
Subject Property



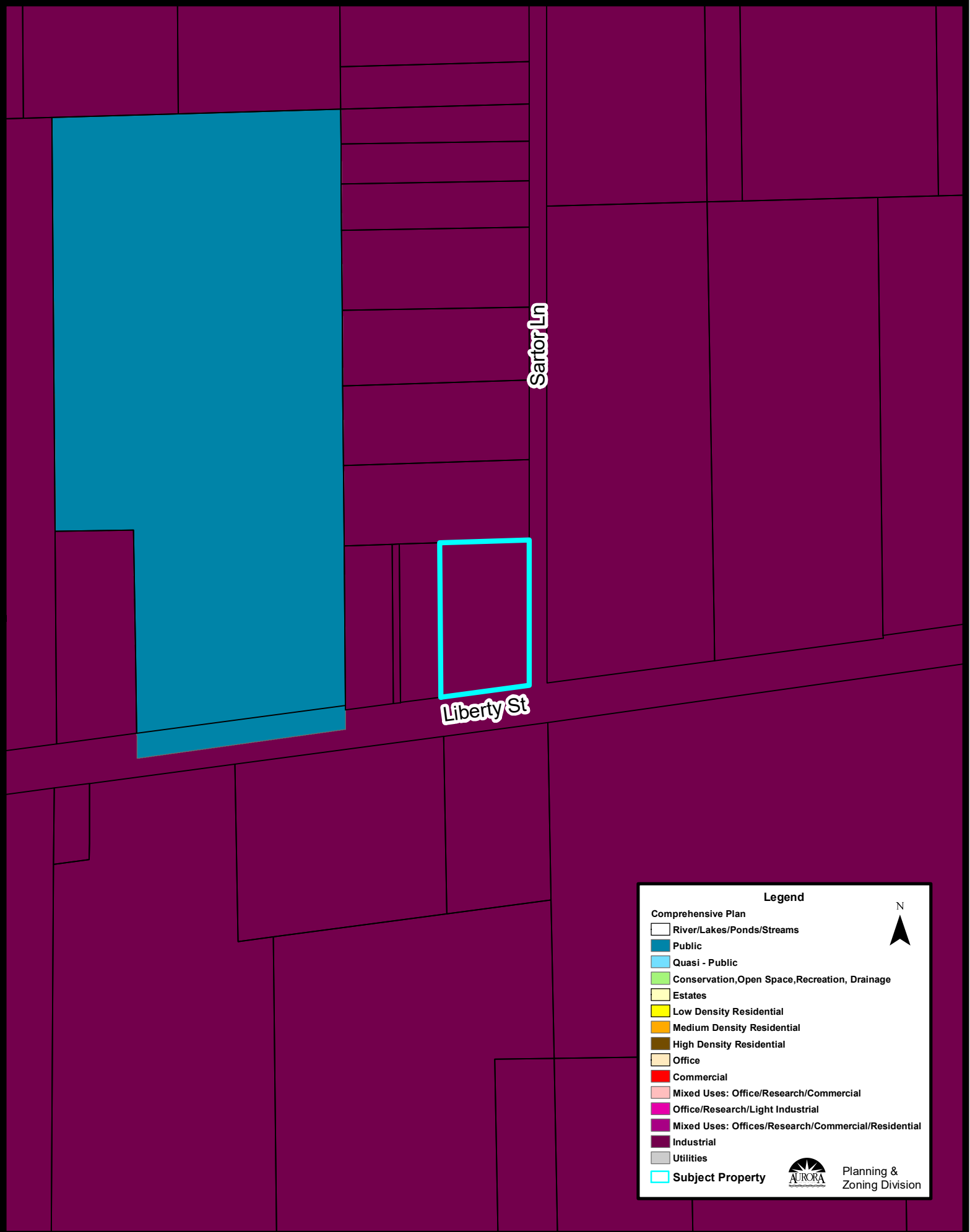
Planning & Zoning Division



Zoning Map (1:5,000):



Comprehensive Plan (1:5,000):



Legend

Comprehensive Plan

- River/Lakes/Ponds/Streams
- Public
- Quasi - Public
- Conservation, Open Space, Recreation, Drainage
- Estates
- Low Density Residential
- Medium Density Residential
- High Density Residential
- Office
- Commercial
- Mixed Uses: Office/Research/Commercial
- Office/Research/Light Industrial
- Mixed Uses: Offices/Research/Commercial/Residential
- Industrial
- Utilities
- Subject Property

AURORA
PLANNING & ZONING DIVISION