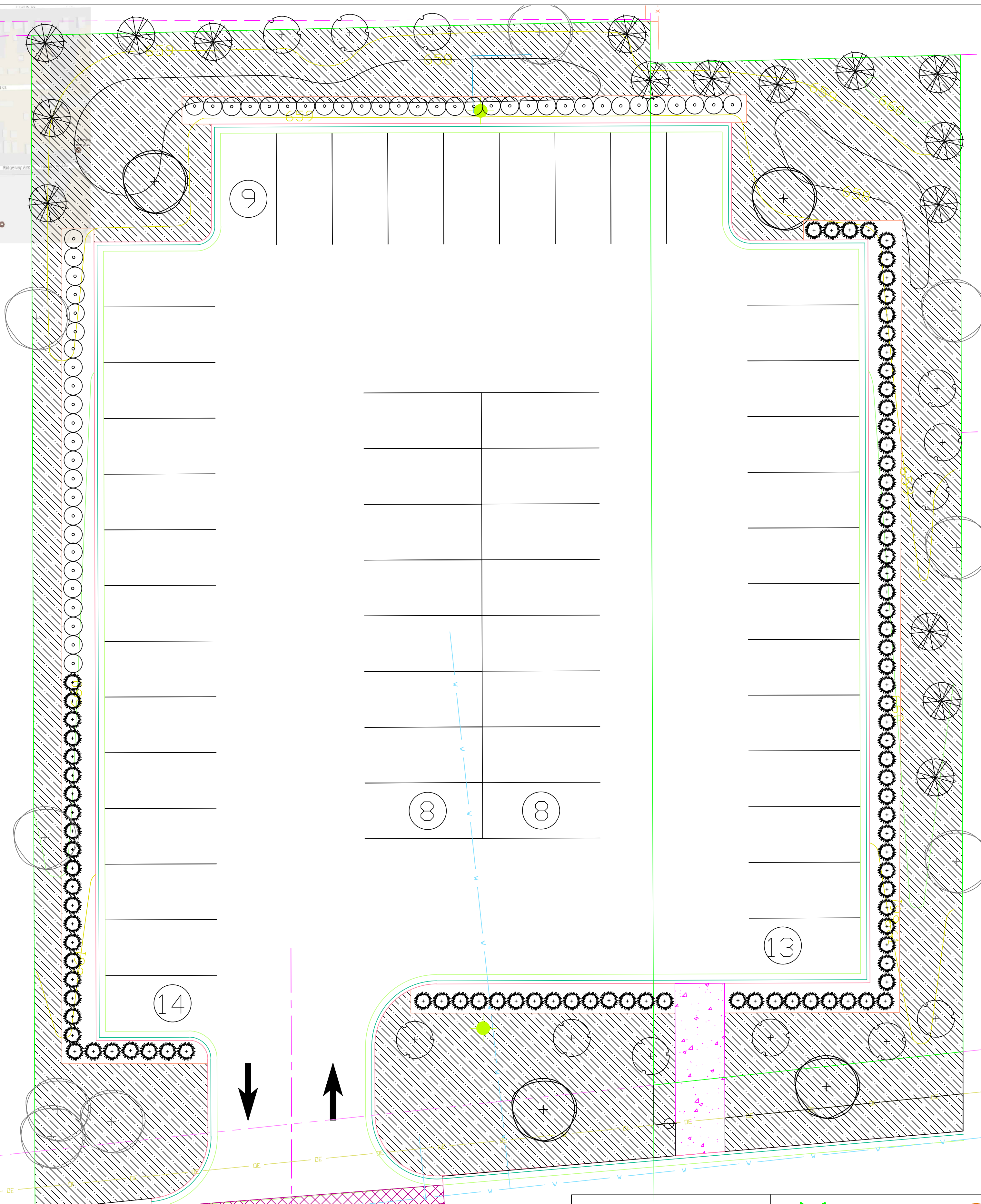


PROJECT LOCATION MAP
NTS

LATHROPS
SUBDIVISION
LOT 2

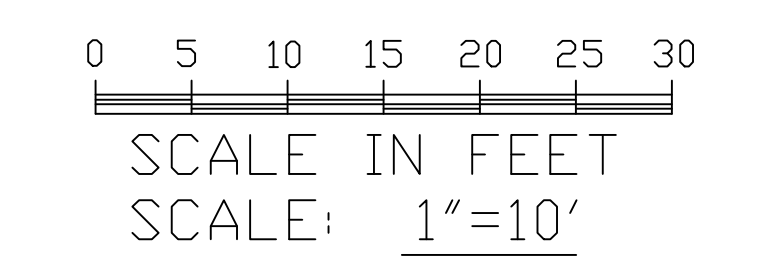


OWNER OF RECORD: ATMI PRECAST
960 RIDGEWAY AVENUE
AURORA, IL 60506

SITE PLAN DESIGNER: CORDOGAN CLARK & ASSOCIATES, INC.
960 RIDGEWAY AVENUE
AURORA, IL 60506

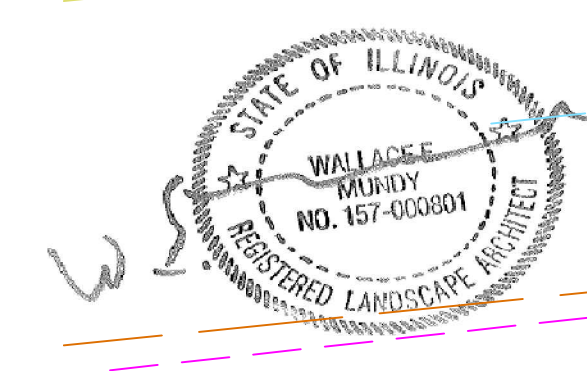
Landscape Data Table: CTEs Provided			
	CTE Value	Count Provided	Total CTEs Provided
Canopy Trees	1	13	13
Evergreen Trees	1/3	16	5
Understory Trees	1/3	12	4
Deciduous Shrubs	1/20	54	3
Evergreen Shrubs	1/20	97	5
Total:		192	30

Landscape Data Table: Planting Material Key	
Note: Symbols are blackline for proposed or available for existing	
Canopy Trees (minimum size 2.5 caliper) Count:	13
Evergreen Trees (minimum size 6 feet) Count:	16
Understory Trees (minimum size 2.5 caliper or 8 feet if multi-stemmed) Count:	12
Evergreen Shrubs (minimum of 18 inches) Count:	97
Deciduous Shrubs (minimum of 18 inches) Count:	54
Ornamental Grasses Count:	0
Perennials Count:	0
Annuals Count:	0
Groundcover Square Footage:	0
Turf (Seeded) Square Footage:	11912
Turf (Sod) Square Footage:	0
Native Prairie Planting Square Footage:	0
Native Wetland Planting Square Footage:	0



EXISTING	DESCRIPTION	PROPOSED
	SANITARY SEWER	
	STORM SEWER	
	END SECTION	
	WATER MAN & SIZE	
	WATER SERVICE & BOX	
	SEWER SERVICE CONTOUR	
	GAS MAIN	
	TELEPHONE CABLE	
	SILT FENCE	
	MANHOLE	
	CATCH BASIN	
	INLET	
	HYDRANT	
	VALVE VAULT	
	TREE	
	ELEVATION	
	TRENCH BACKFILL	
	STREET LIGHT	
	SIGNS	
	FOUND IRON PIPE	
	GUY WIRE	
	FLAG POLE	
	UTILITY POLE	
	UTILITY PEDESTAL	
	HANDHOLE	
	STRAW BALES	
	ITEM DESIGNATED FOR REMOVAL	
	TREE PROTECTION REQUIRED	
	BITUMINOUS PAVEMENT	
	CONCRETE	
	GRAVEL	
	SILT FENCE	
	GAS MAIN	

LANDSCAPE PLAN FOR ATMI PRECAST 1023 RIDGEWAY AVENUE



LANDSCAPE PLANS PREPARED BY:
WALLACE E. MUNDY RLA
REGISTERED LANDSCAPE ARCHITECT
LICENSE NO. 157-000801
EXPIRES: 8/31/2019

PETITIONER:
MARTY JACYNO
ATMI PRECAST
960 RIDGEWAY AVENUE
AURORA, IL 60506

W.E. MUNDY LANDSCAPING
P.O. BOX 1462 AURORA, IL. 60507
OFFICES: 1135 MITCHELL RD. AURORA, IL. 60505
(630) 896-6900

W.E. MUNDY LANDSCAPING hereby reserves its common law copyrights in these plans. These plans are confidential and are not to be reproduced, changed, or copied in any form by any party without first obtaining written permission of W.E. MUNDY LANDSCAPING.

DWG NO: 1 OF 1
DATE: 7/14/17
REV: 8/14/17
REV: 9/8/17
DWG BY: WEM
SCALE: 1"=10'