

Property Research Sheet

Location ID#(s): 62151

As of: 4/16/2018

Researched By: Jill Morgan

Address: NO STREET ADDRESS

Current Zoning: Unincorporated, DuPage County zoning

Parcel Number(s): 07-07-101-016

1929 Zoning: Not Applicable

Subdivision: of

1957 Zoning: Not Applicable

Size:

Comp Plan Designation: Office / Research / Light Industrial

School District: SD 204 - Indian Prairie School District

ANPI Neighborhood: None

Park District: FVPD - Fox Valley Park District

TIF District: N/A

Ward:

Historic District: None

Overall Development Name:

Current Land Use

Current Land Use: VACANT (PRIVATE)

AZO Land Use Category:

Zoning Provisions

Unincorporated Property, no current City of Aurora zoning provisions.

Miscellaneous Notes on History

None

Legislative History

There is no known legislative history for this Property

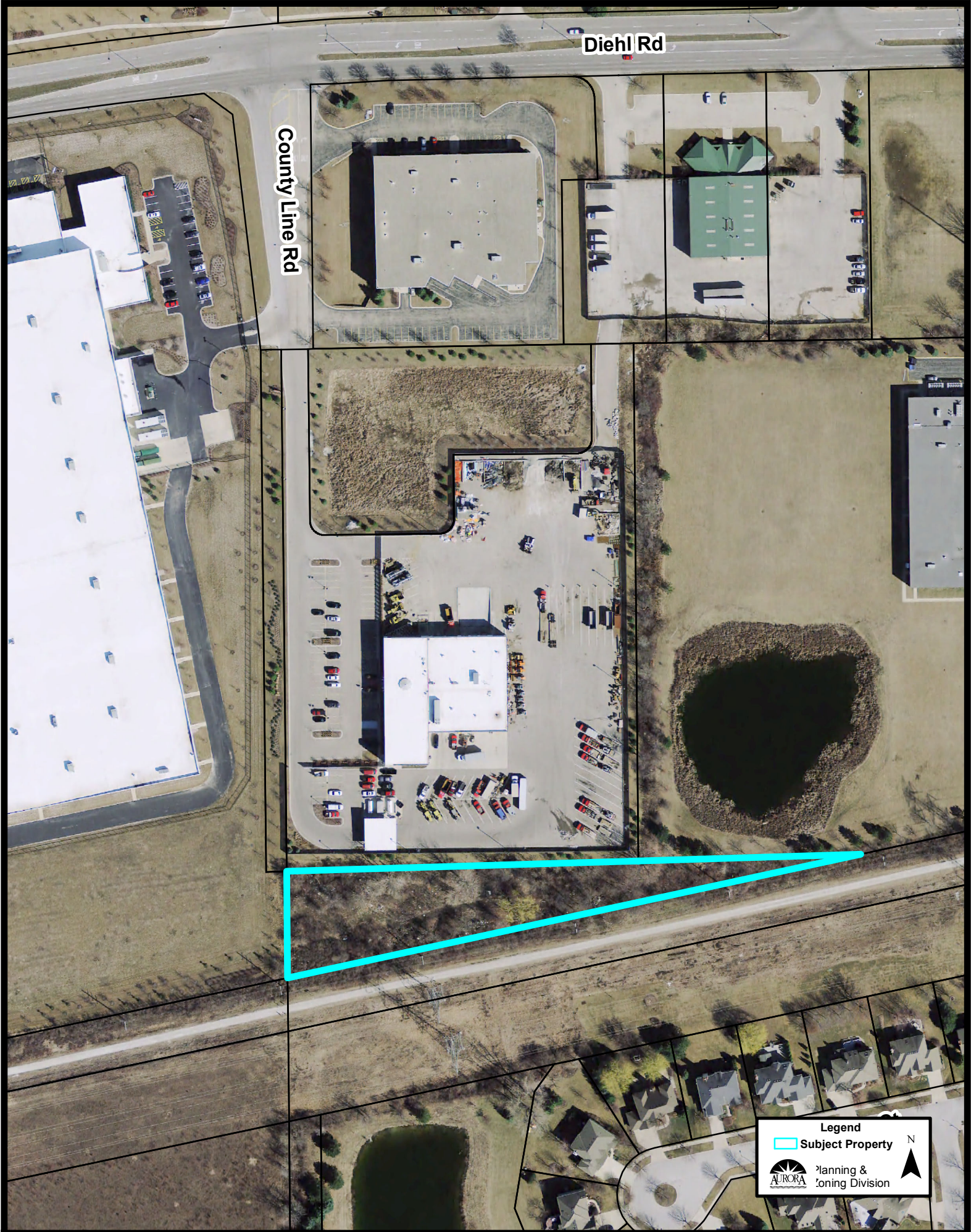
Location Maps Attached:

Aerial Overview

Location Map

Zoning Map

Comprehensive Plan Map



Diehl Rd

County Line Rd

Legend

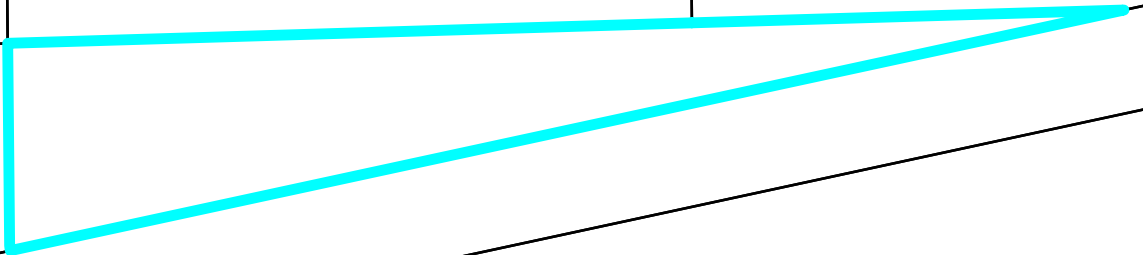
 Subject Property

 N

 Planning & Zoning Division

Location Map (1:1,500):

County Line Rd



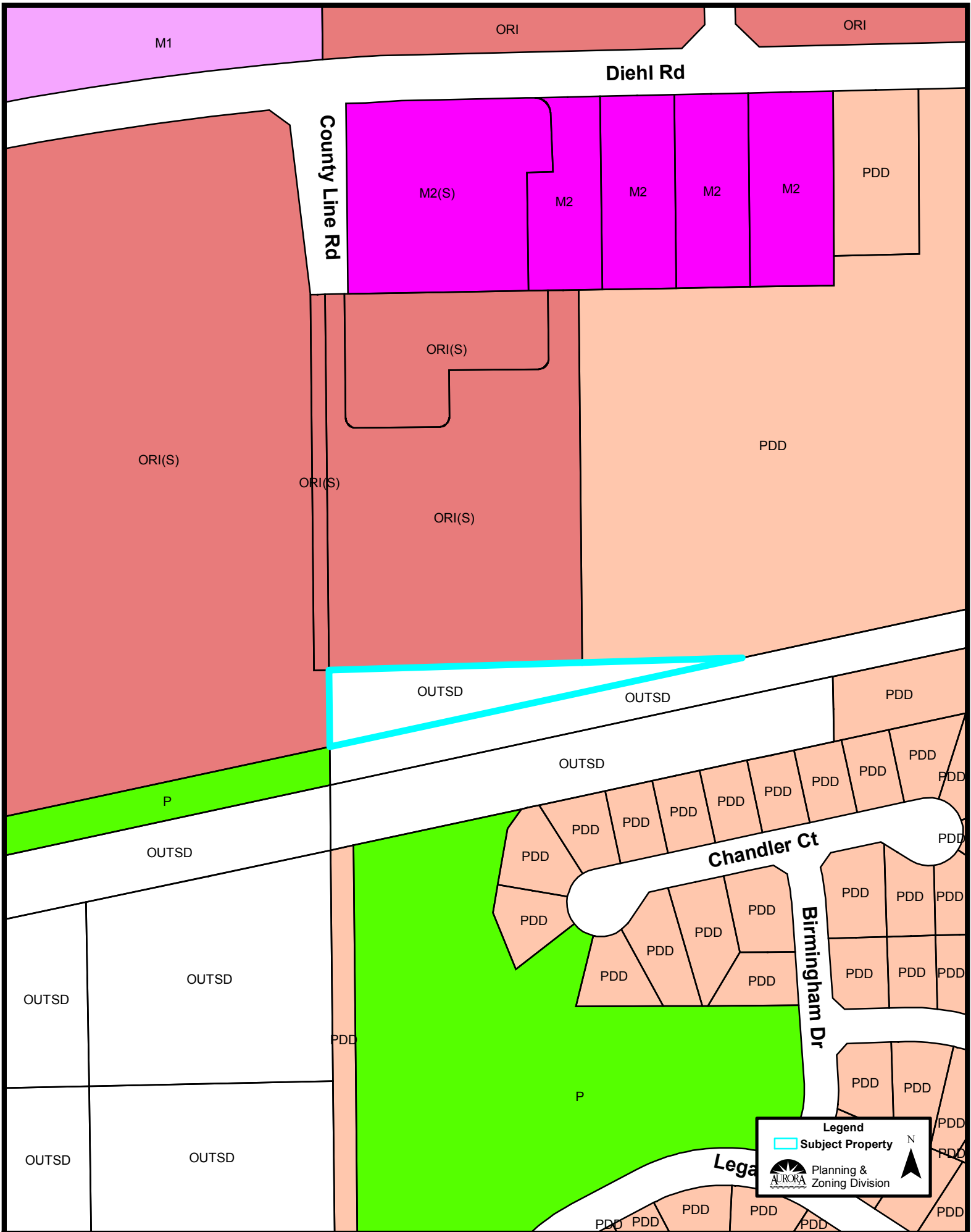
Legend

 Subject Property

 Planning & Zoning Division

N 



Zoning Map (1:2,500):



Legend

- Subject Property

Planning & Zoning Division



Comprehensive Plan (1:2,500):

