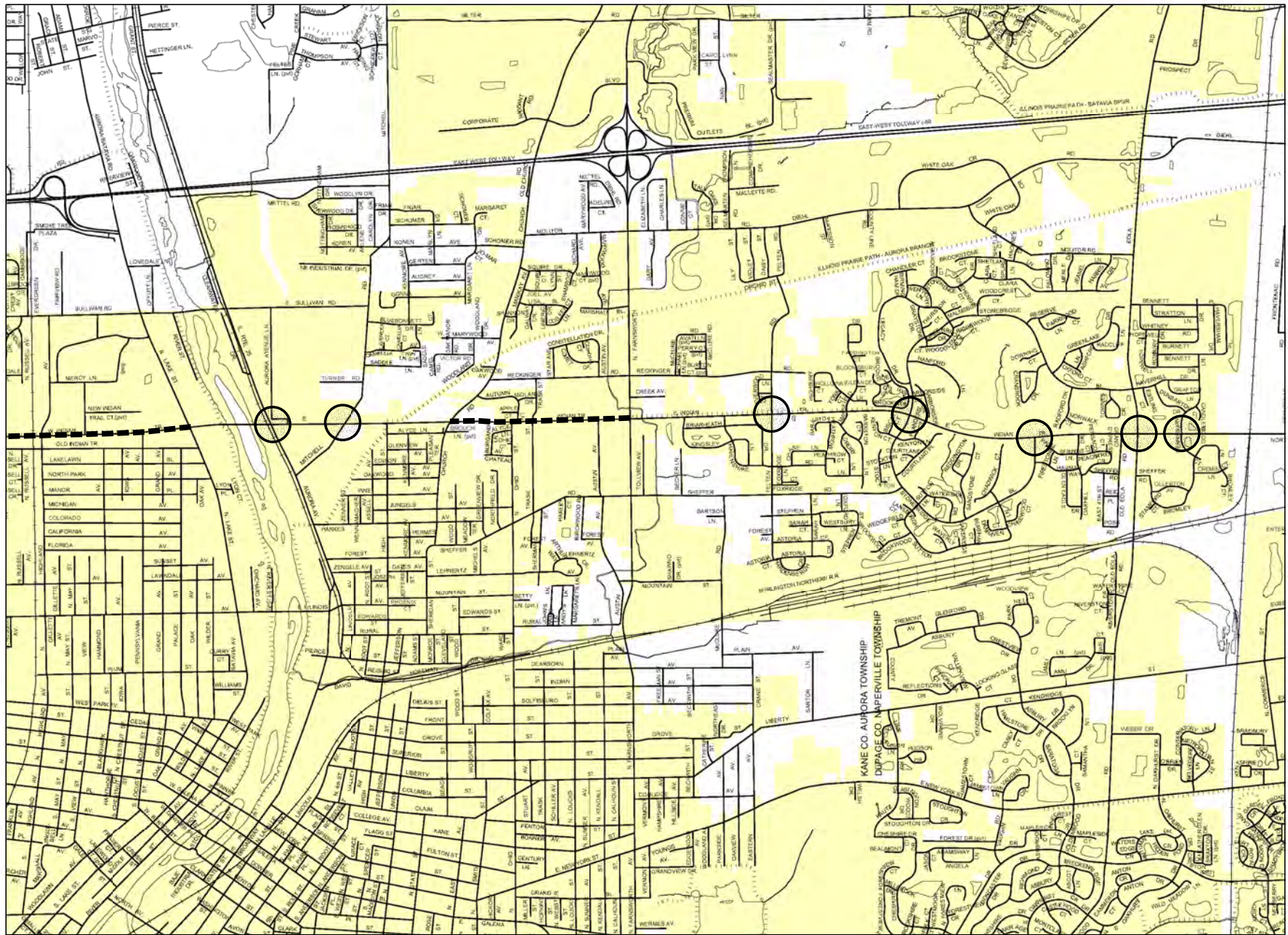




**PROJECT MAP
INDIAN TRAIL INTERCONNECT
CITY OF AURORA
KANE /DUPAGE COUNTY**



LENGTH OF PROJECT:
WEST SEGMENT = 0.75 MI
EAST SEGMENT = 2.33 MI
TOTAL = 3.08 MI

LEGEND

-  INTERSECTIONS TO BE INTERCONNECTED
-  EXISTING INTERCONNECT