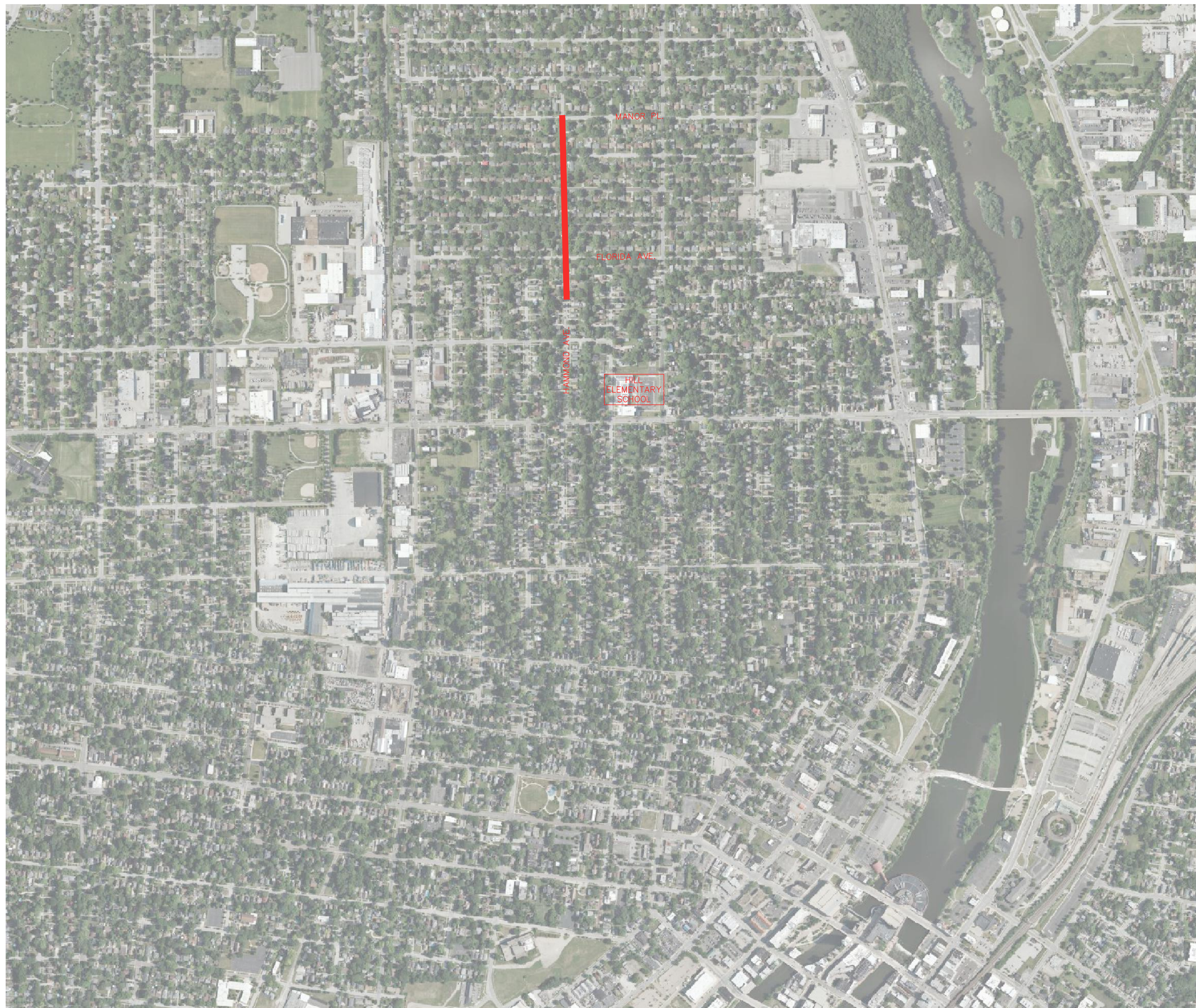



N.T.S.



PLOT DATE: 10/3/2025 1:49 PM LAST SAVED BY: HopppM
FILE PATH: P:\ENGINEERING\TRAFFIC ENGINEERING\SAFE ROUTES TO SCHOOL\2025\LOCATIONS MAPS\OVERALL DISTRICT MAPS\OVERALL MAP - SD 129.DWG



CITY OF AURORA
ENGINEERING DIVISION
2185 LIBERTY STREET
AURORA, ILLINOIS 60502

REVISIONS:

DESIGNED BY:	AN	CHECKED BY:	AN	SCALE:	N.T.S.
DRAWN BY:	MH	APPROVED BY:	AN	DATE:	9/2025

PROJECT

PROPOSED SAFE ROUTES TO SCHOOL

SHEET NUMBER

1



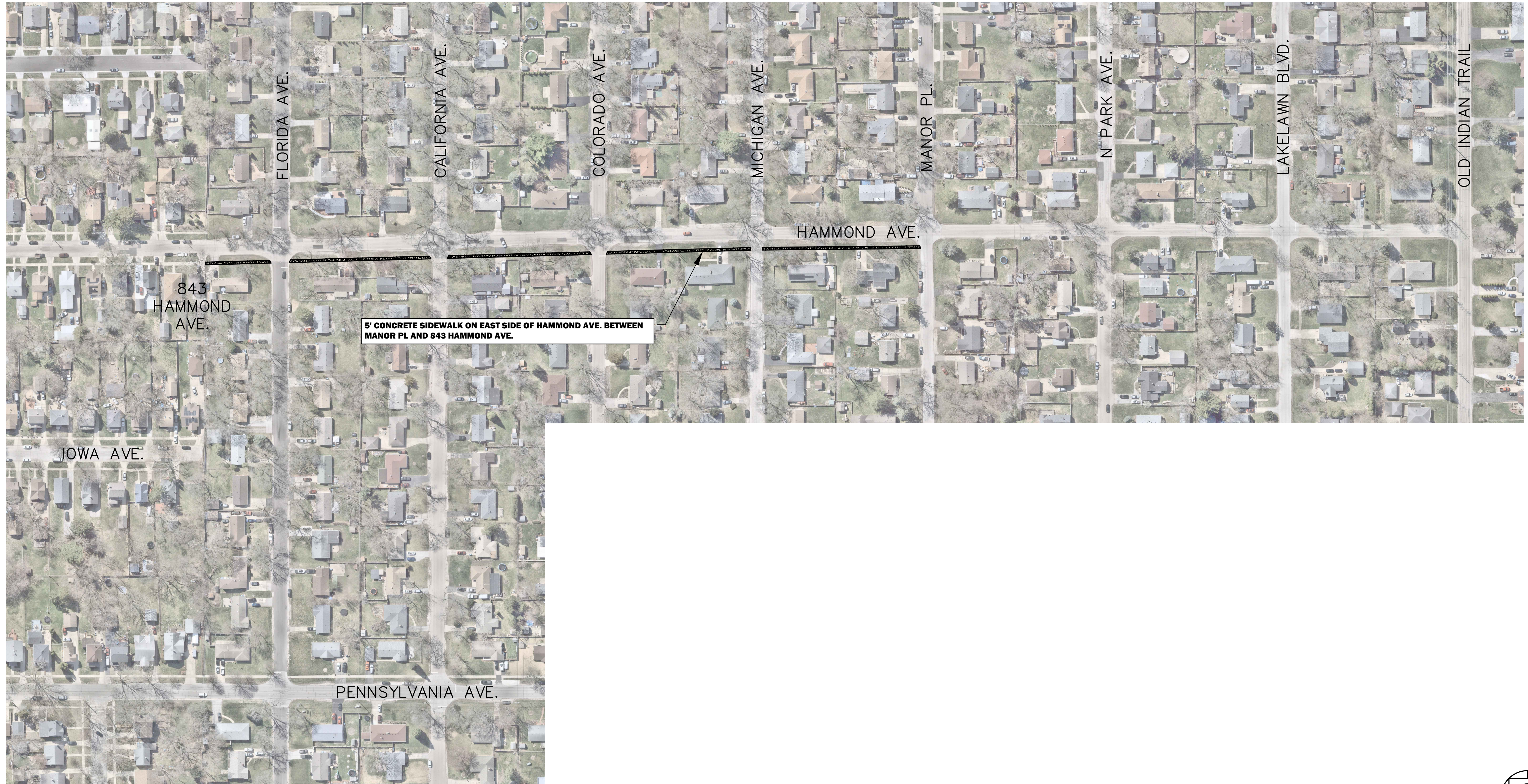
SHEET TITLE

OVERALL MAP - SCHOOL DISTRICT 129

TOTAL SHEETS

1

PLOT DATE: 10/3/2025 1:49 PM LAST SAVED BY: HoppM
 FILE PATH: P:\ENGINEERING\TRAFFIC ENGINEERING\SAFE ROUTES TO SCHOOL\2025\LOCATIONS MAPS\HAMMOND-FLORIDA\HAMMOND-FLORIDA_SRTS.DWG



CITY OF AURORA
 ENGINEERING DIVISION
 2185 LIBERTY STREET
 AURORA, ILLINOIS 60502

REVISIONS:

DESIGNED BY:	AN	CHECKED BY:	AN	SCALE:	1" = 100'
DRAWN BY:	MH	APPROVED BY:	AN	DATE:	9/2025

PROJECT

PROPOSED SAFE ROUTES TO SCHOOL

SHEET NUMBER

1

SHEET TITLE

LOCATION MAP - HAMMOND AVE. AND FLORIDA AVE.

TOTAL SHEETS

1