

PROPOSED LANDSCAPE DEVELOPMENT PLAN

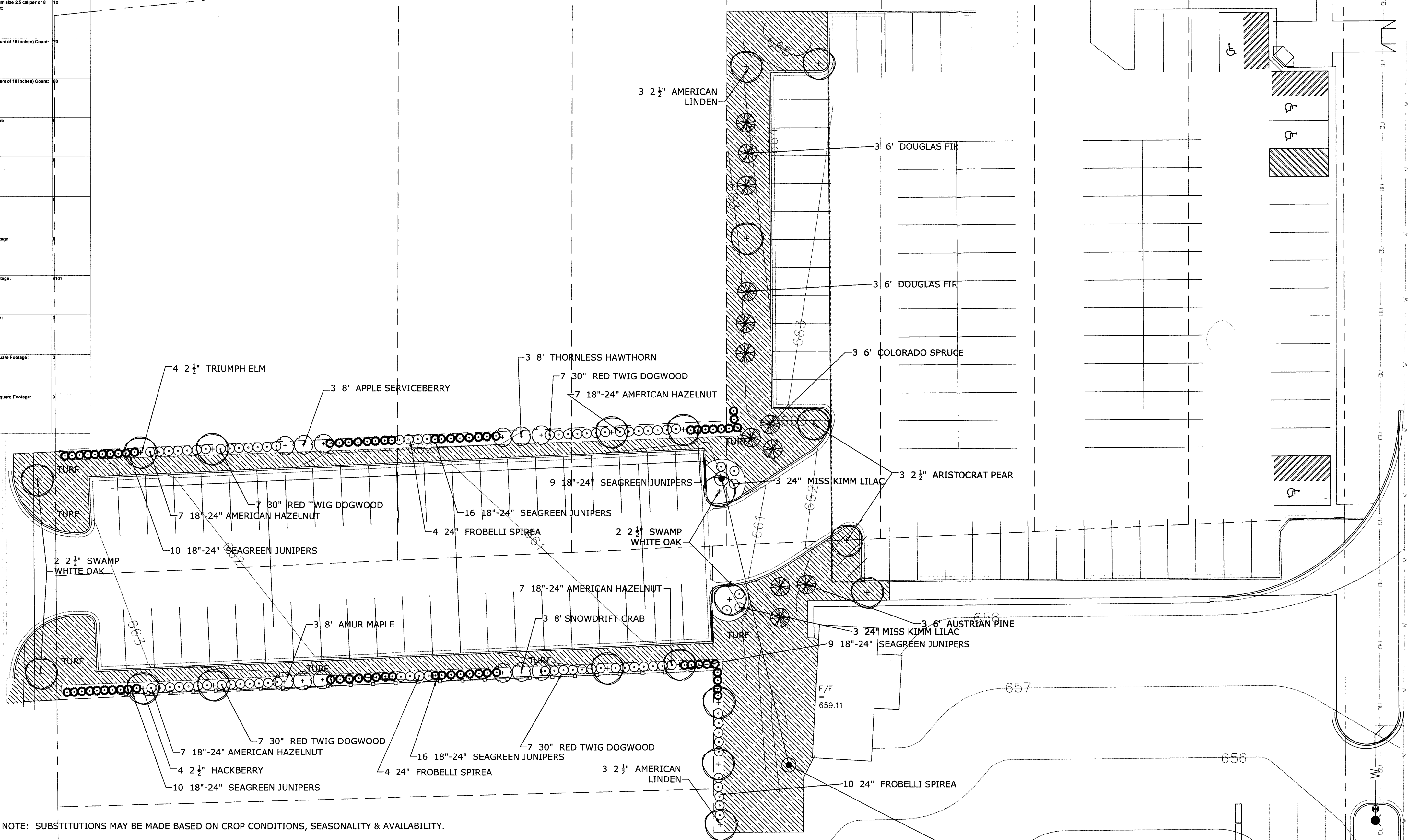

Landscape Data Table: Planting Material Key

Note: Symbols and numbers in parentheses refer to quantity of material.

Canopy Trees (minimum size 2.5 caliper) Count:	21
Evergreen Trees (minimum size 6 feet) Count:	12
Understory Trees (minimum size 3.5 caliper or 8 feet if multi-stemmed) Count:	12
Evergreen Shrubs (minimum of 18 inches) Count:	70
Deciduous Shrubs (minimum of 18 inches) Count:	80
Ornamental Grasses Count:	4
Perennials Count:	4
Annuals Count:	4
Groundcover Square Footage:	401
Turf (Standard) Square Footage:	401
Turf (Seed) Square Footage:	4
Turf (Soil) Square Footage:	4
Native Prairie Planting Square Footage:	4
Native Wetland Planting Square Footage:	4

Landscape Data Table: CTEs Provided

	CTE Value	Count Provided	Total CTEs Provided
Canopy Trees	1	21	21
Evergreen Trees	3	12	4
Understory Trees	3	12	4
Deciduous Shrubs	20	80	4
Evergreen Shrubs	20	70	4
Total:		195	37



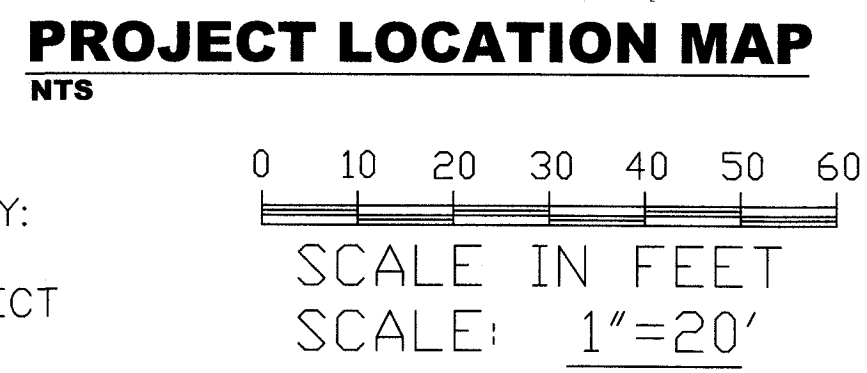
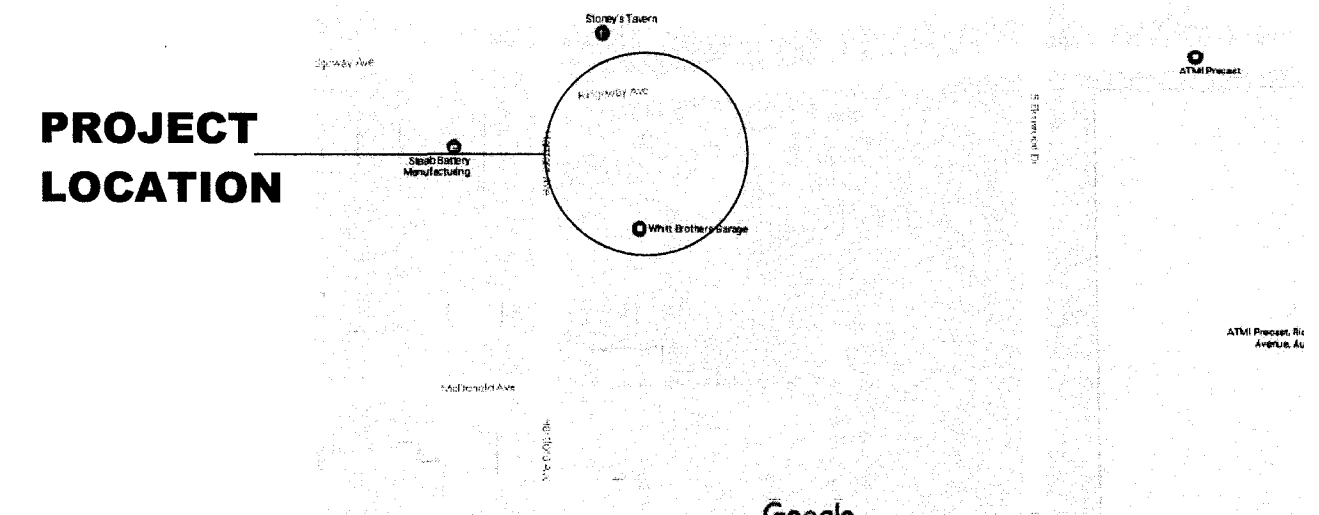
NOTE: SUBSTITUTIONS MAY BE MADE BASED ON CROP CONDITIONS, SEASONALITY & AVAILABILITY.

LEGEND


EXISTING	DESCRIPTION	PROPOSED
[Symbol]	SANITARY SEWER	[Symbol]
[Symbol]	STORM SEWER	[Symbol]
[Symbol]	END SECTION	[Symbol]
[Symbol]	WATER MAIN & SIZE	[Symbol]
[Symbol]	WATER SERVICE & BOX	[Symbol]
[Symbol]	SEWER SERVICE	[Symbol]
[Symbol]	CONTOUR	[Symbol]
[Symbol]	GAS MAIN	[Symbol]
[Symbol]	TELEPHONE CABLE	[Symbol]
[Symbol]	SILT FENCE	[Symbol]
[Symbol]	MANHOLE	[Symbol]
[Symbol]	CATCH BASIN	[Symbol]
[Symbol]	INLET	[Symbol]
[Symbol]	HYDRANT	[Symbol]
[Symbol]	VALVE VAULT	[Symbol]
[Symbol]	TREE	[Symbol]
[Symbol]	ELEVATION	[Symbol]
[Symbol]	TRENCH BACKFILL	[Symbol]
[Symbol]	STREET LIGHT	[Symbol]
[Symbol]	SIGNS	[Symbol]
[Symbol]	FOUND IRON PIPE	[Symbol]
[Symbol]	GUY WIRE	[Symbol]
[Symbol]	FLAG POLE	[Symbol]
[Symbol]	UTILITY POLE	[Symbol]
[Symbol]	UTILITY PEDESTAL	[Symbol]
[Symbol]	HANDHOLE	[Symbol]
[Symbol]	STRAW BALES	[Symbol]
[Symbol]	ITEM DESIGNATED FOR REMOVAL	[Symbol]
[Symbol]	TREE PROTECTION REQUIRED	[Symbol]
[Symbol]	BITUMINOUS PAVEMENT	[Symbol]
[Symbol]	CONCRETE	[Symbol]
[Symbol]	GRAVEL	[Symbol]
[Symbol]	SILT FENCE	[Symbol]
[Symbol]	GAS MAIN	[Symbol]

OWNER OF RECORD: ATMI PRECAST
960 RIDGEWAY AVENUE
AURORA, IL 60506

SITE PLAN DESIGNER: CORDOGAN CLARK & ASSOCIATES, INC.
960 RIDGEWAY AVENUE
AURORA, IL 60506



LANDSCAPE PLANS PREPARED BY:
WALLACE E. MUNDY RLA
REGISTERED LANDSCAPE ARCHITECT
LICENSE NO. 157-000801
EXPIRES: 8/31/2017



ATMI PRECAST HARTFORD AVE. PARKING EXPANSION AURORA, ILLINOIS

W.E. MUNDY LANDSCAPING
P.O. BOX 1462 AURORA, IL. 60507
OFFICES: 1135 MITCHELL RD. AURORA, IL. 60505
(630) 896-6900

W.E. MUNDY LANDSCAPING hereby reserves its common law copyrights in these plans. These plans are confidential and are not to be reproduced, changed, or copied in any form by any party without first obtaining written permission of W.E. MUNDY LANDSCAPING.

DWG NO: 1 OF 1
DATE: 5/1/17
REV: 6/12/17
REV: 7/5/17
REV: 7/14/17
DWG BY: WEM
SCALE: 1"=20'