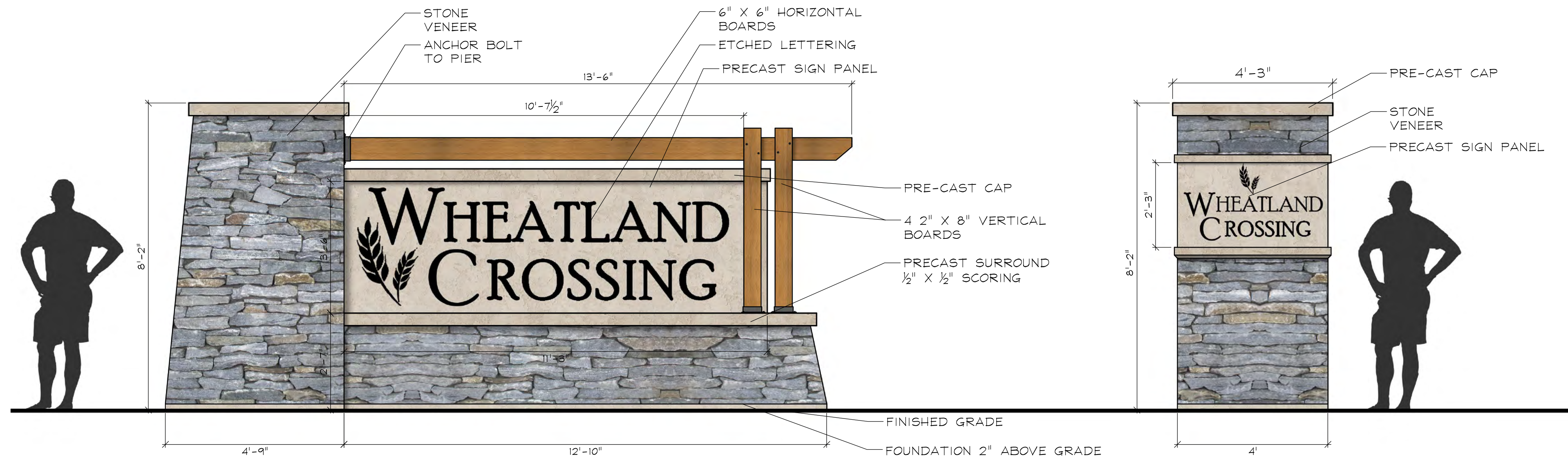




GARY R. WEBER ASSOCIATES, INC.
 LAND PLANNING
 ECOLOGICAL CONSULTING
 LANDSCAPE ARCHITECTURE
 402 WEST LIBERTY DRIVE
 WHEATON, ILLINOIS 60187
 PHONE: 630-668-7197

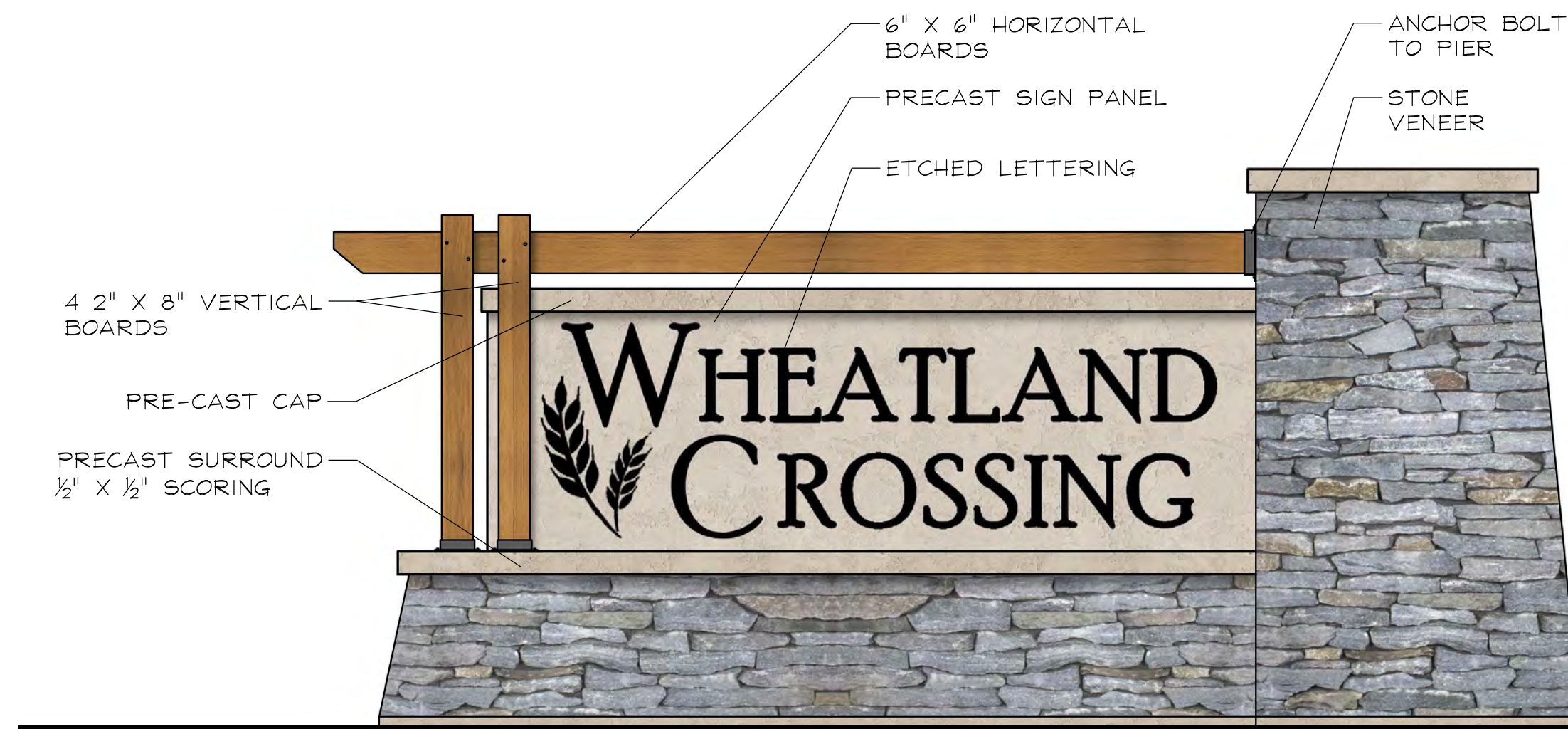
CLIENT
D.R. HORTON
America's Builder
 1750 E. GOLF ROAD, SUITE 925
 SCHLAUBURG, ILLINOIS 60173
 CIVIL ENGINEER
CEMCON, LTD.
 2280 WHITE OAK CIRCLE, SUITE 100
 AURORA, ILLINOIS 60502

Elevation Data Table: Ground Signage			
Ground Sign #	Description	Value	Unit
1	i) Length of street frontage - on which Sign is Located	2,351	Feet
	ii) Width of Sign Face	11.25	Feet
	iii) Height of Sign Face	3.50	Feet
	iv) Square Footage of Sign Face	39	Square Feet
	v) Height of Sign (overall)	8.17	Feet
	vi) Width of Sign (overall)	17.58	Feet
	vii) Type of Sign	Monument	
	viii) Type of Sign Base	Masonry	
	ix) Is there a Digital Display	No	
	2	i) Length of street frontage - on which Sign is Located	2,351
ii) Width of Sign Face		4	Feet
iii) Height of Sign Face		2.25	Feet
iv) Square Footage of Sign Face		9	Square Feet
v) Height of Sign (overall)		8.17	Feet
vi) Width of Sign (overall)		4	Feet
vii) Type of Sign		Monument	
viii) Type of Sign Base		Masonry	
ix) Is there a Digital Display		No	
3		i) Length of street frontage - on which Sign is Located	2,351
	ii) Width of Sign Face	4	Feet
	iii) Height of Sign Face	2.25	Feet
	iv) Square Footage of Sign Face	9	Square Feet
	v) Height of Sign (overall)	8.17	Feet
	vi) Width of Sign (overall)	4	Feet
	vii) Type of Sign	Monument	
	viii) Type of Sign Base	Masonry	
	ix) Is there a Digital Display	No	
	4	i) Length of street frontage - on which Sign is Located	1,318
ii) Width of Sign Face		4	Feet
iii) Height of Sign Face		2.25	Feet
iv) Square Footage of Sign Face		9	Square Feet
v) Height of Sign (overall)		8.17	Feet
vi) Width of Sign (overall)		4	Feet
vii) Type of Sign		Monument	
viii) Type of Sign Base		Masonry	
ix) Is there a Digital Display		No	

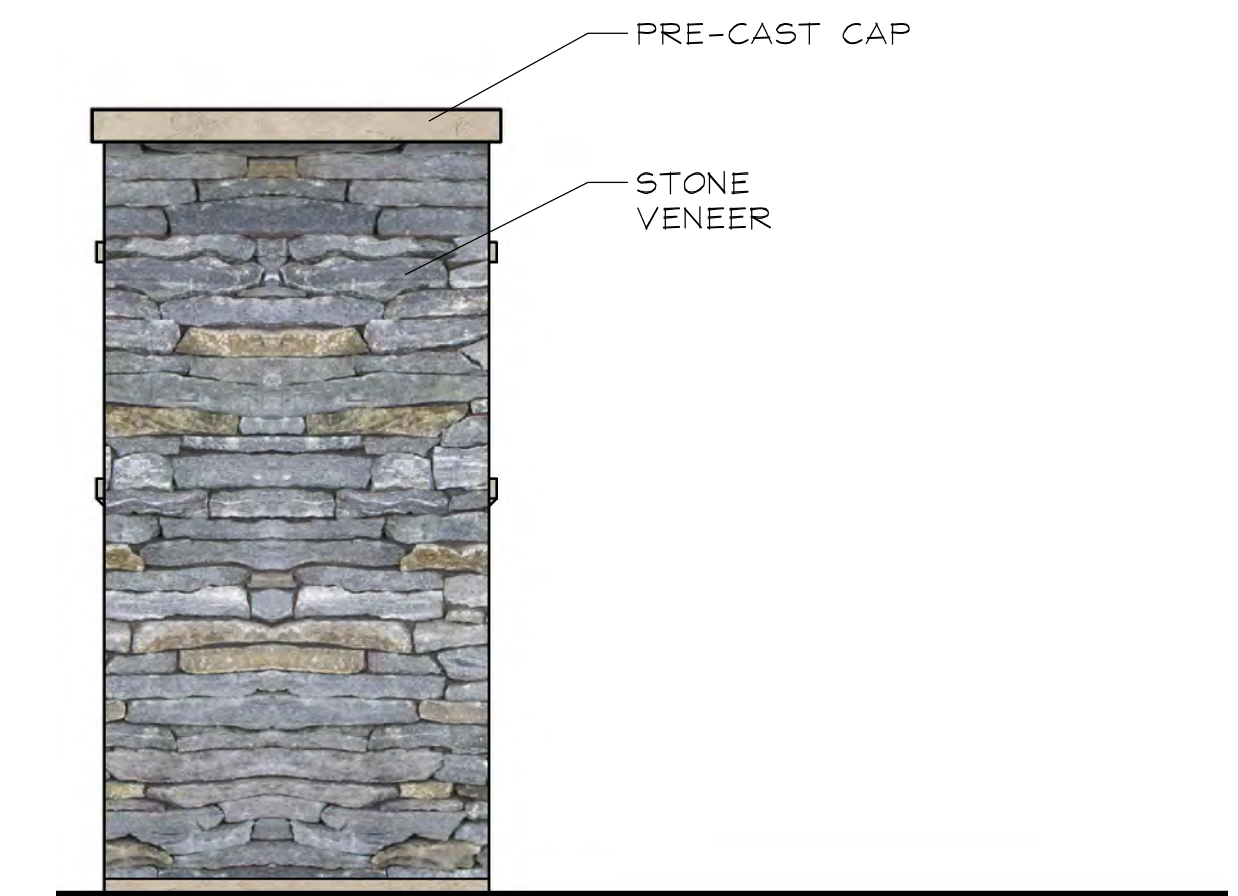


FRONT MAIN MONUMENT ELEVATION
 SCALE: 1/2"=1'-0"

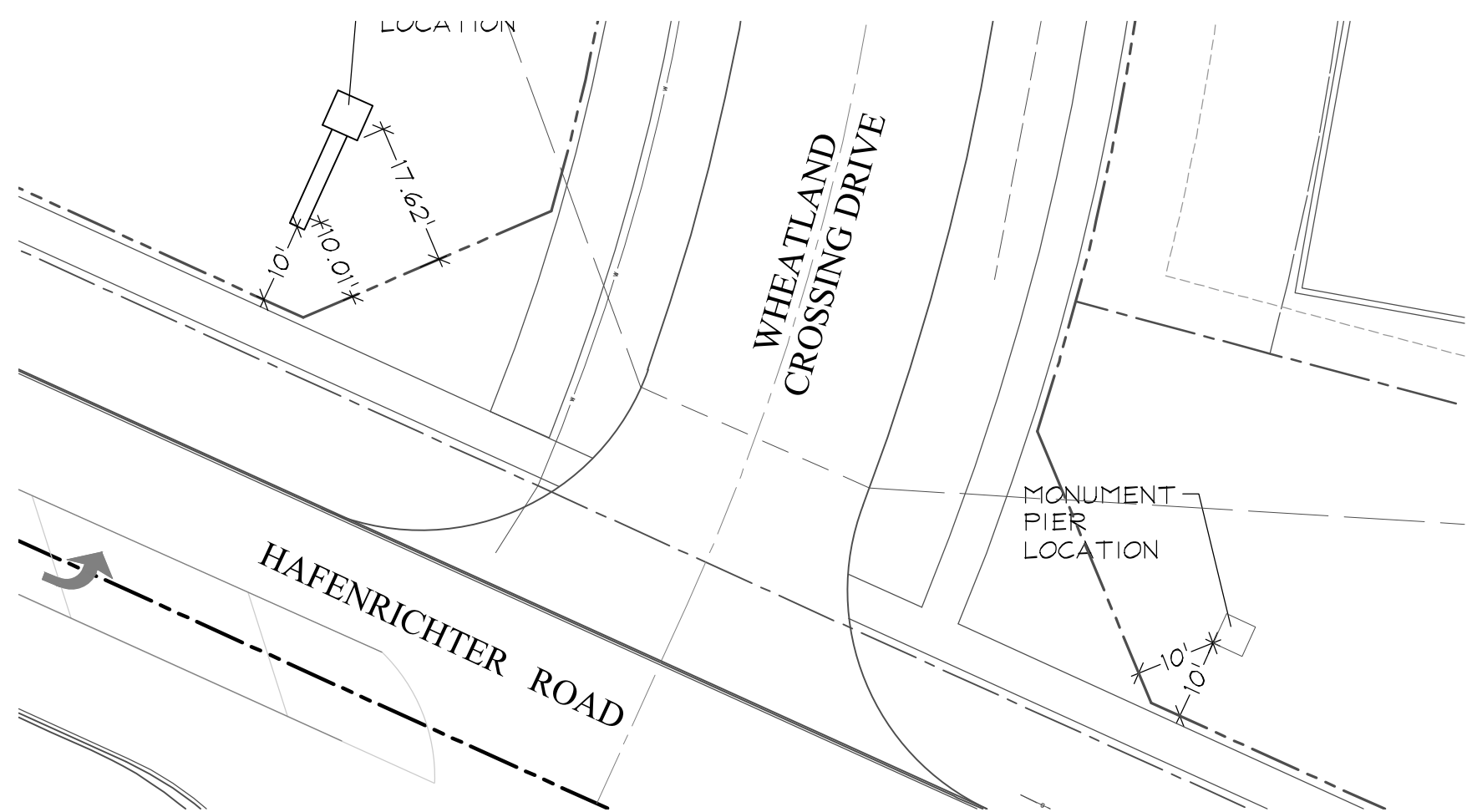
FRONT PIER MONUMENT ELEVATION
 SCALE: 1/2"=1'-0"



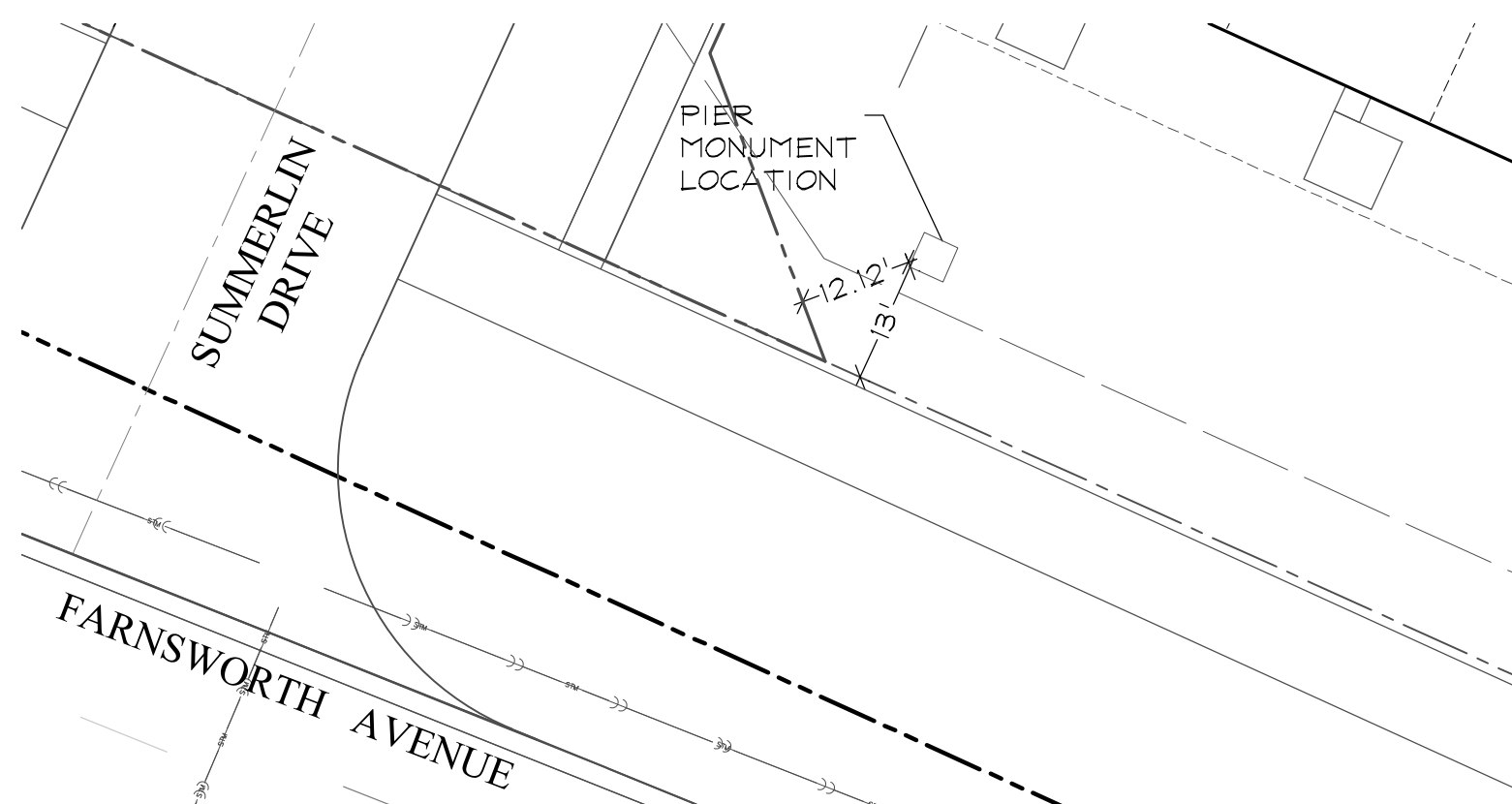
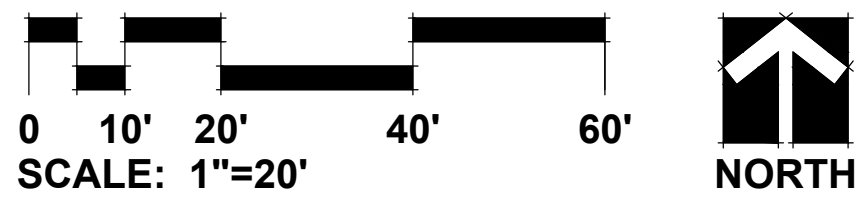
REAR MAIN MONUMENT ELEVATION
 SCALE: 1/2"=1'-0"



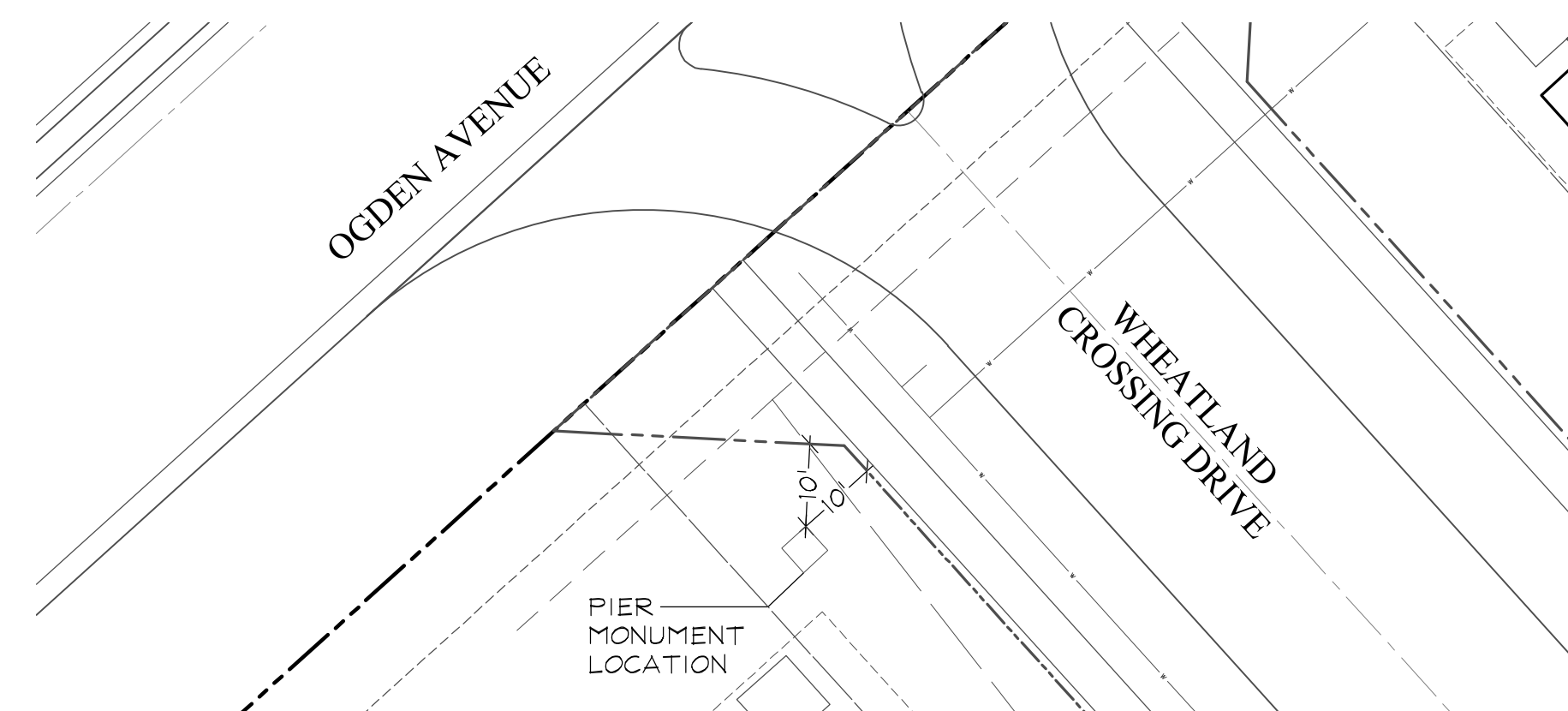
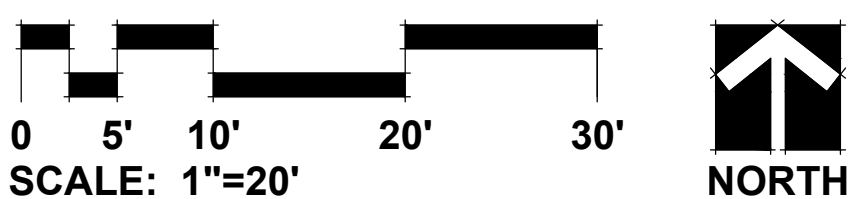
REAR PIER MONUMENT ELEVATION
 SCALE: 1/2"=1'-0"



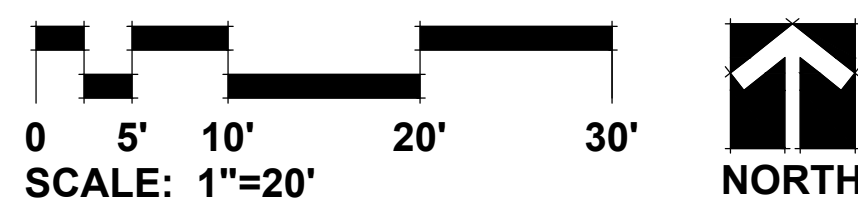
GROUND SIGN #1 & #2 LOCATION



GROUND SIGN #3 LOCATION



GROUND SIGN #4 LOCATION



WHEATLAND CROSSING
 AURORA, ILLINOIS
MONUMENT DETAILS

REVISIONS	DATE
03	12.14.2023
02	08.23.2023
01	04.20.2023

DATE: 11.7.2022
 PROJECT NO.: DR2074
 DRAWN: CLE
 CHECKED: DHS
 SHEET NO.

