

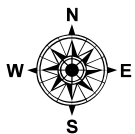
Not To Scale

Map: East 1

Aurora Av PKWY, Broadway to Hanks



Prepared By:
The City of Aurora GIS Div.




Not To Scale

Map: East 2
Aurora Av PKWY, Hanks to Mitchell



Prepared By:
The City of Aurora GIS Div.



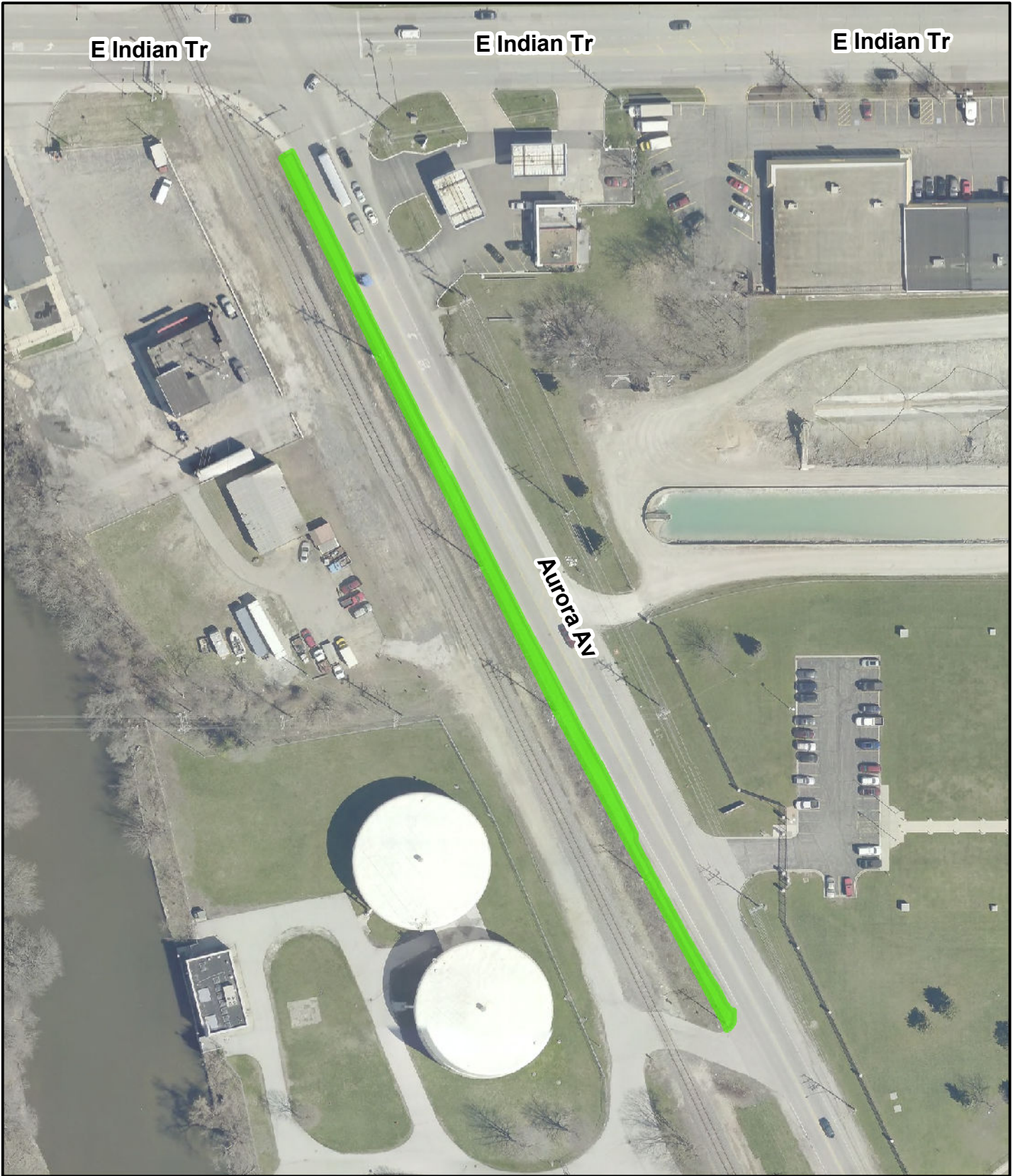
Not To Scale

Map: East 3

Aurora Av PKWY at Mitchell Rd



Prepared By:
The City of Aurora GIS Div.




E Indian Tr

E Indian Tr

E Indian Tr

Aurora Av




Not To Scale

Map: East 4

Aurora Av PKWY, Mitchell to Indian Tr



Prepared By:
The City of Aurora GIS Div.

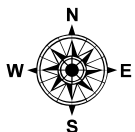


Not To Scale

Map: East 5
PKWYs at Sullivan & Rt 25



Prepared By:
The City of Aurora GIS Div.



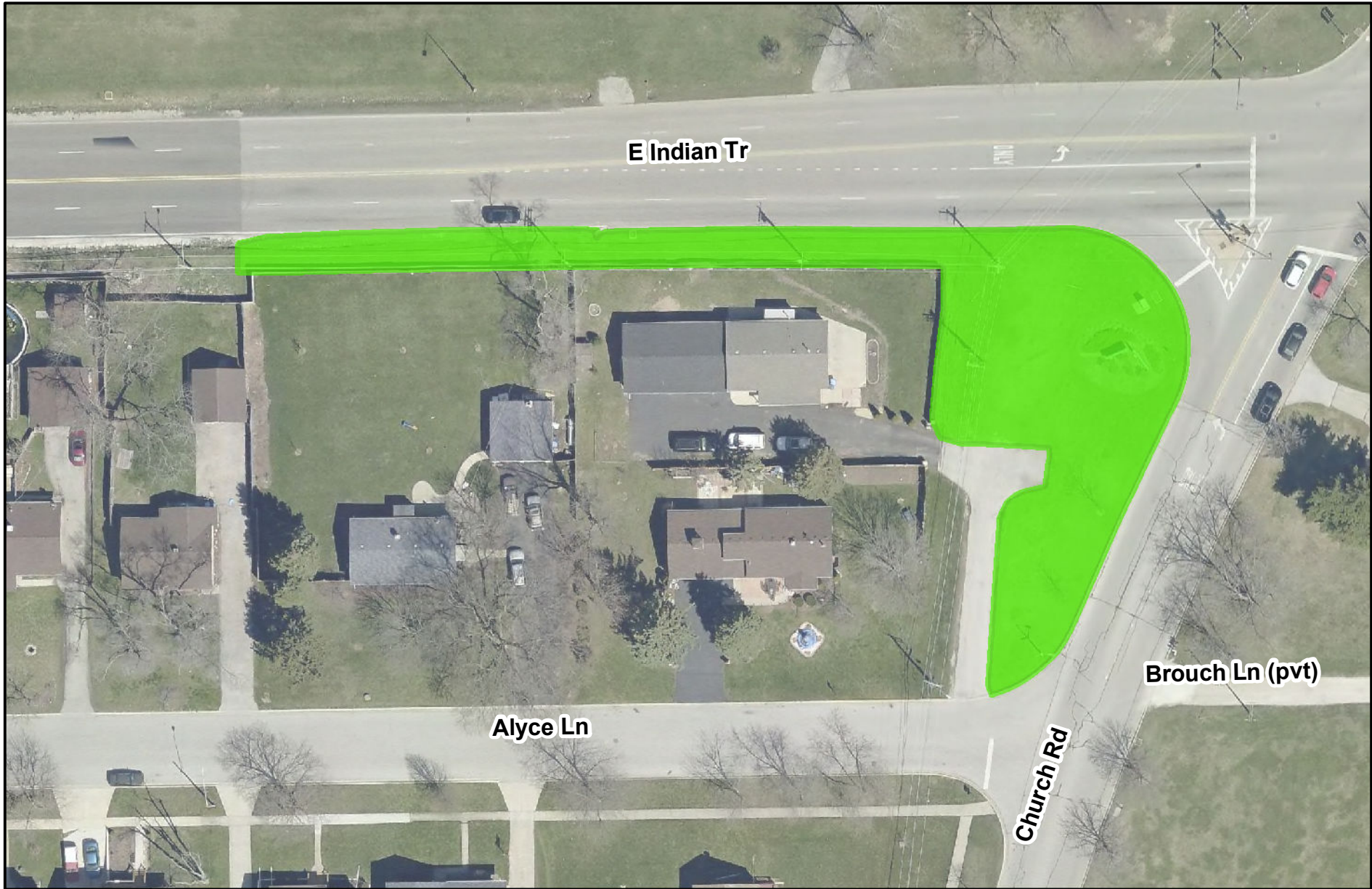
Not To Scale

Map: East 6

PKWY on NE Corner of Rt 25 & Indian Tr



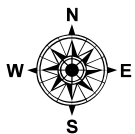
Prepared By:
The City of Aurora GIS Div.



Map: East 7
PKWY on SW Corner of Church & Indian Tr



Prepared By: The City of Aurora GIS Div.




Not To Scale

Map: East 8
Church Rd PKWY, Squire to Shannon



Prepared By:
The City of Aurora GIS Div.




Not To Scale

Map: East 9

Median on Corporate Bl



Prepared By: The City of Aurora GIS Div.

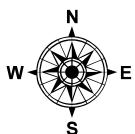
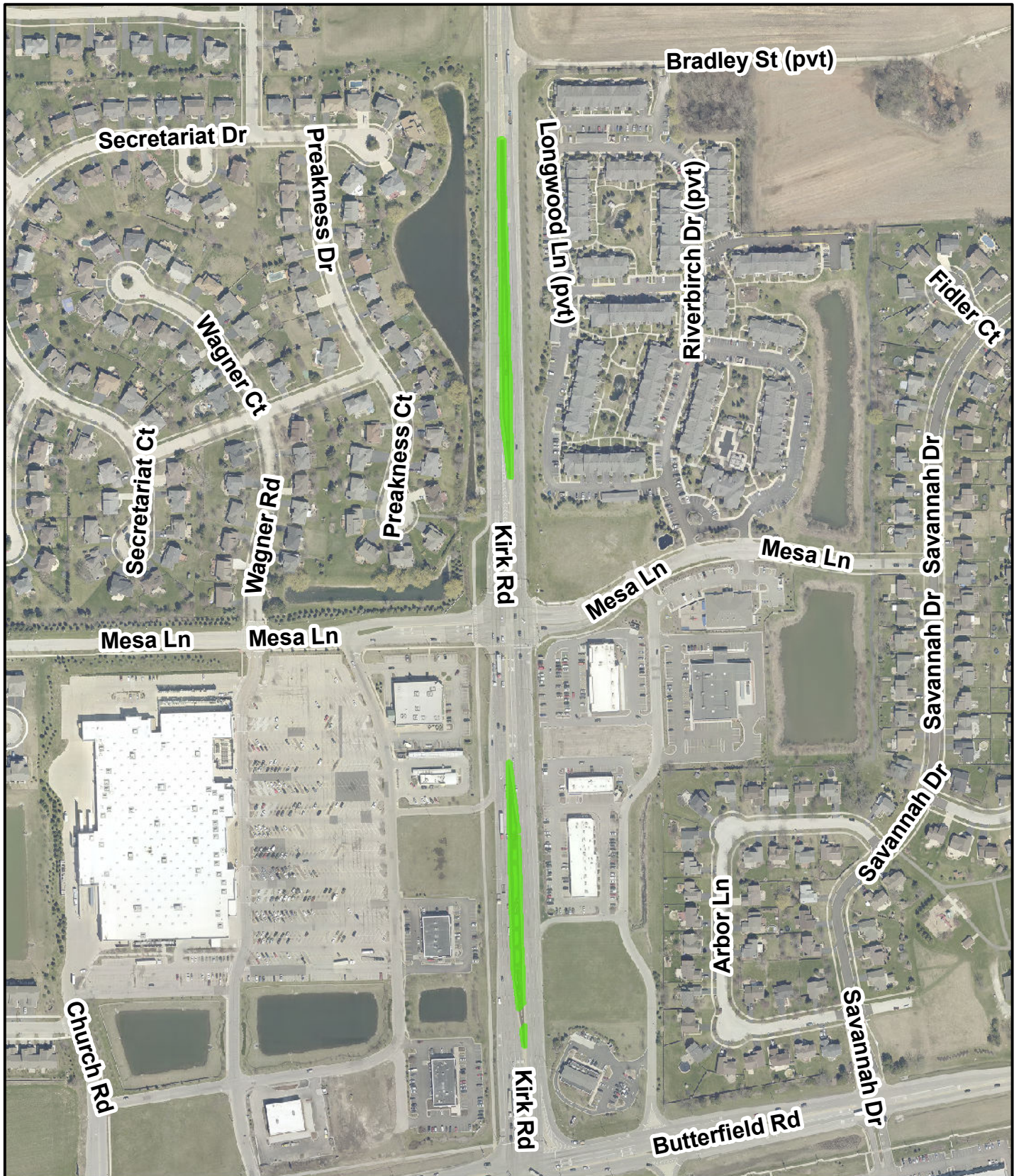


Not To Scale

Map: East 10
Farnsworth Av Median (South of Rt 56)



Prepared By:
The City of Aurora GIS Div.




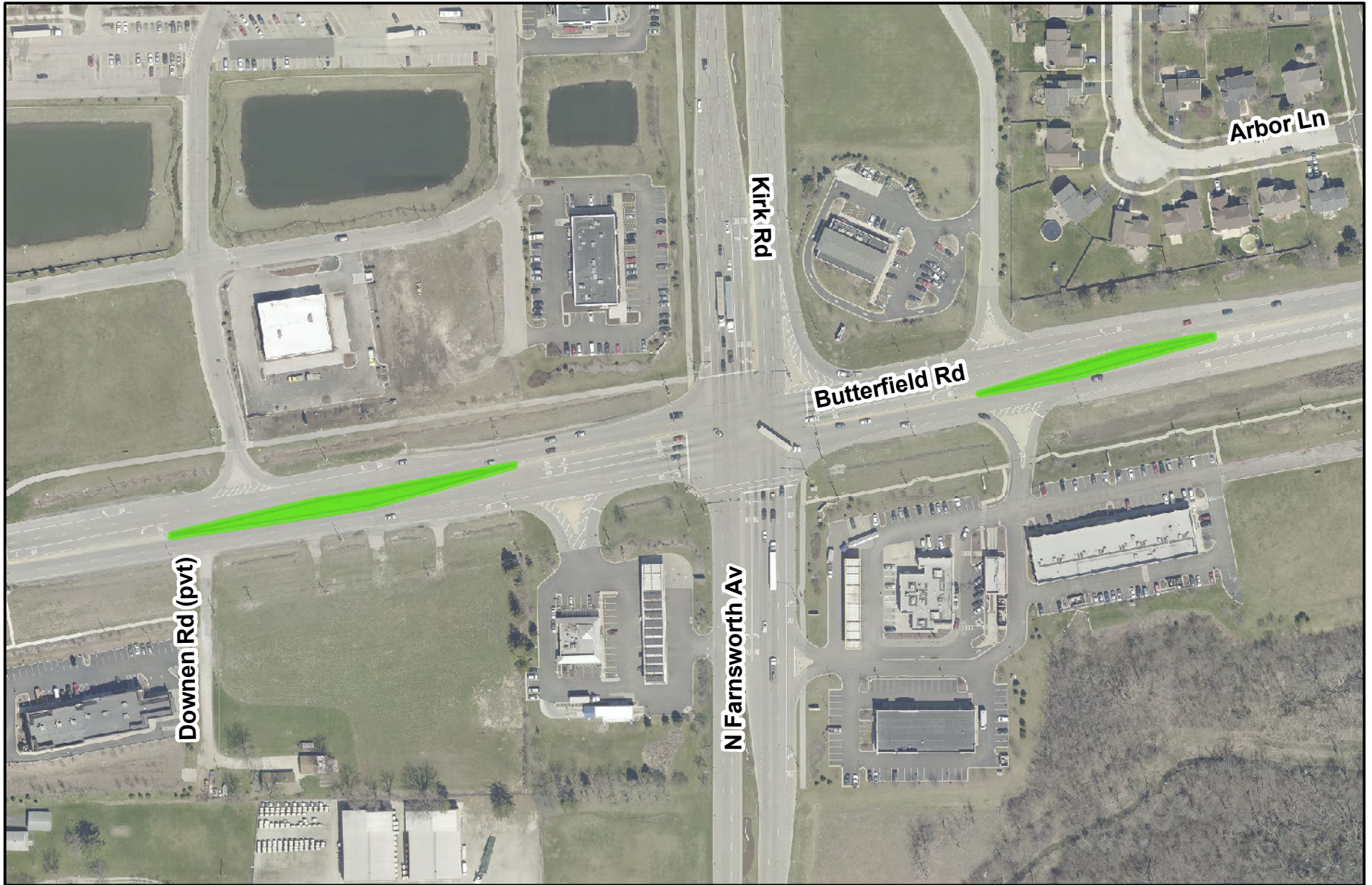
Not To Scale

Map: East 11

Kirk Rd Medians (North of Rt 56)




Prepared By:
The City of Aurora GIS Div.



Map: East 12
Rt 56 Medians (East & West of Farnsworth)




Prepared By: The City of Aurora GIS Div.



Cranberry Ln

Redbud Ct




Not To Scale

Map: East 13

Red Bud Ct Median



Prepared By:
The City of Aurora GIS Div.



Not To Scale

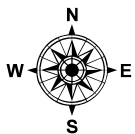
Map: East 14 Marywood Av Island



Prepared By:
The City of Aurora GIS Div.



N Farnsworth Av



Not To Scale

Map: East 15
Farnsworth Av PKWYs (North of Indian Tr)




Prepared By:
The City of Aurora GIS Div.



N Farnsworth Av

E Indian Tr



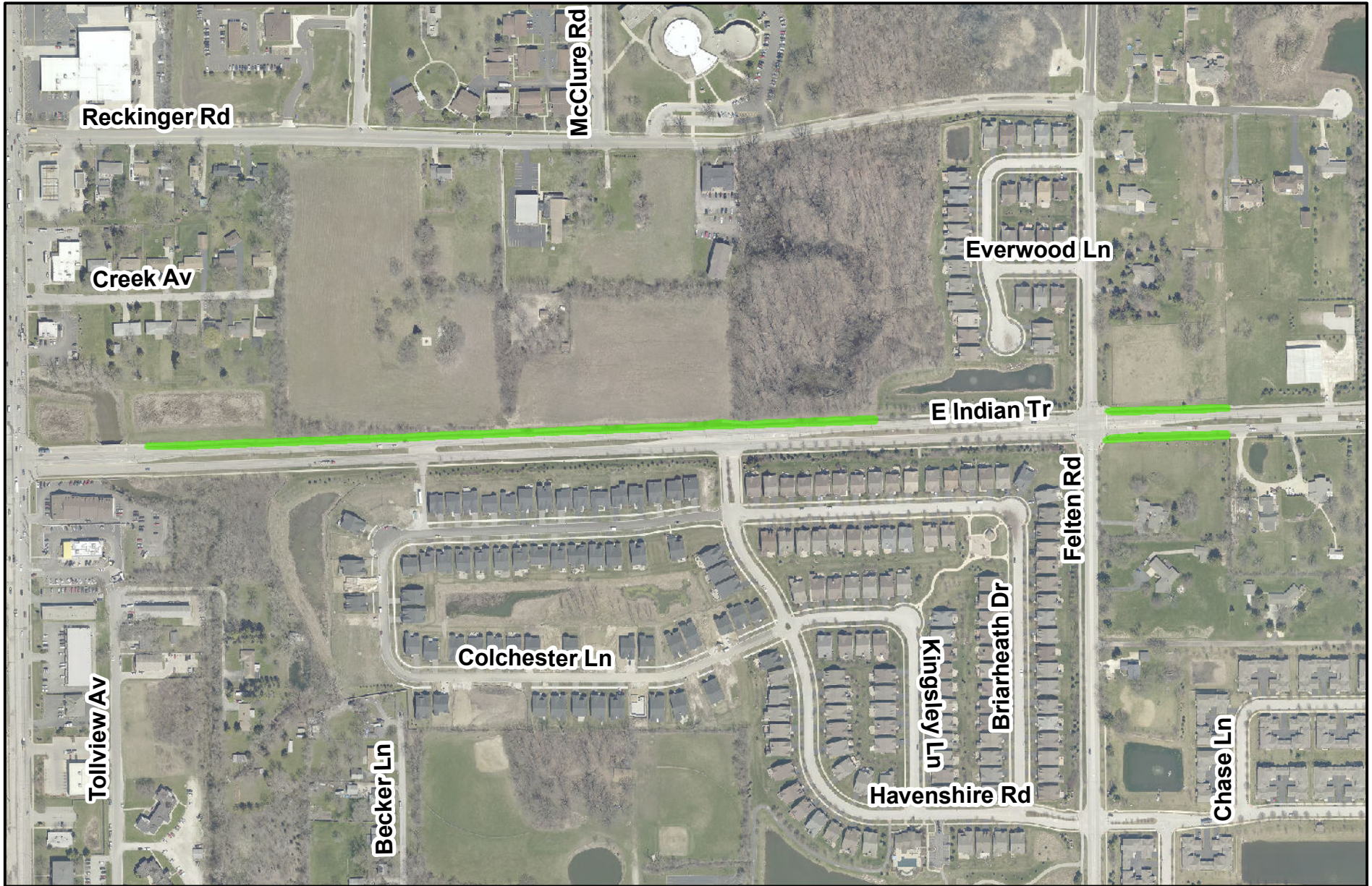
Not To Scale

Map: East 16

Ponds North of E Indian Tr



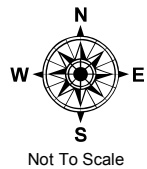
Prepared By: The City of Aurora GIS Div.



Map: East 17
E Indian Tr PKWYs, Farnsworth to East of Felten



Prepared By: The City of Aurora GIS Div.



Map: East 18
E Indian Tr Medians, Church to Farnsworth



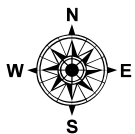
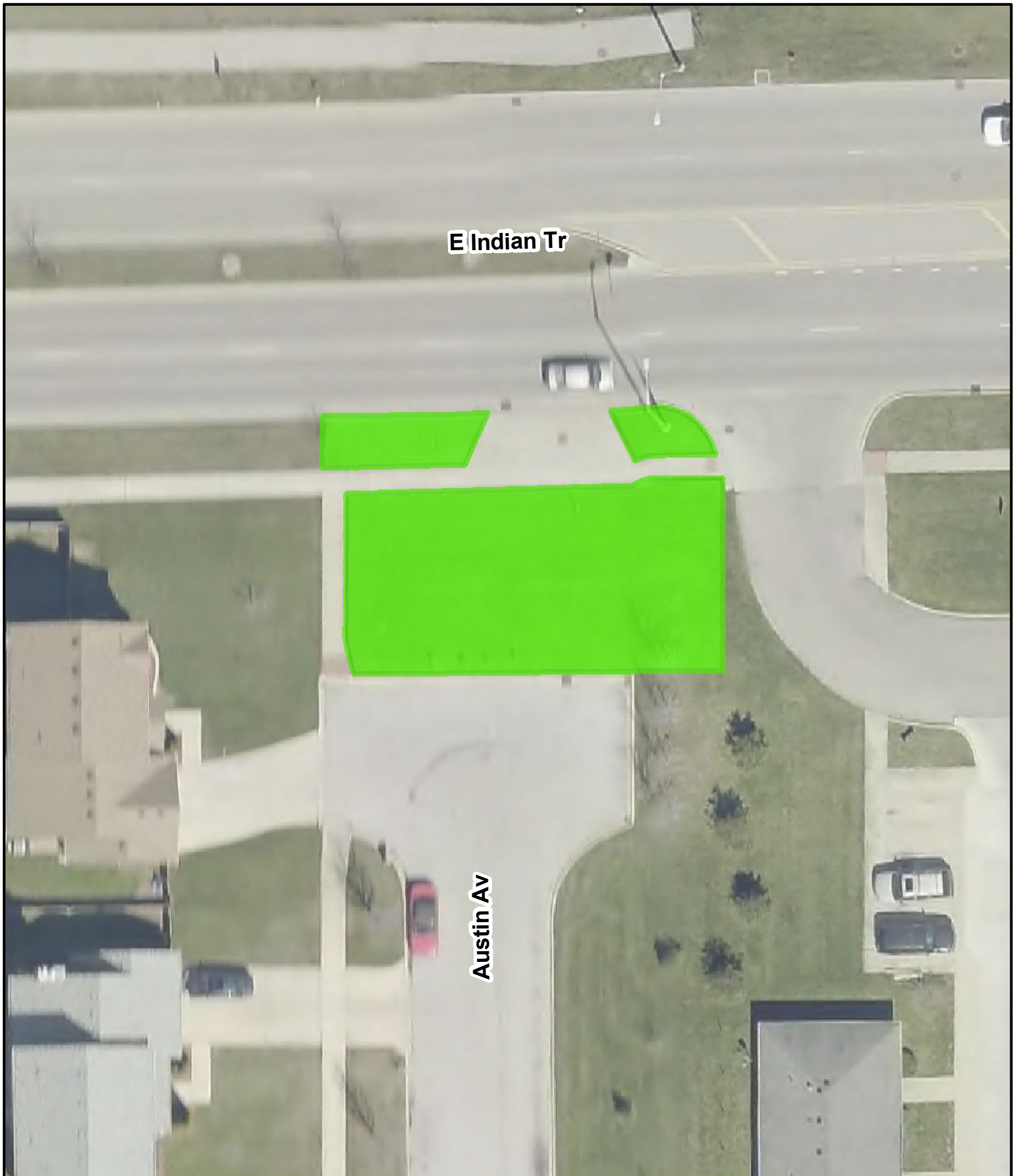
Prepared By: The City of Aurora GIS Div.



Map: East 19
E Indian Tr PKWY, Church to Autumn



Prepared By: The City of Aurora GIS Div.

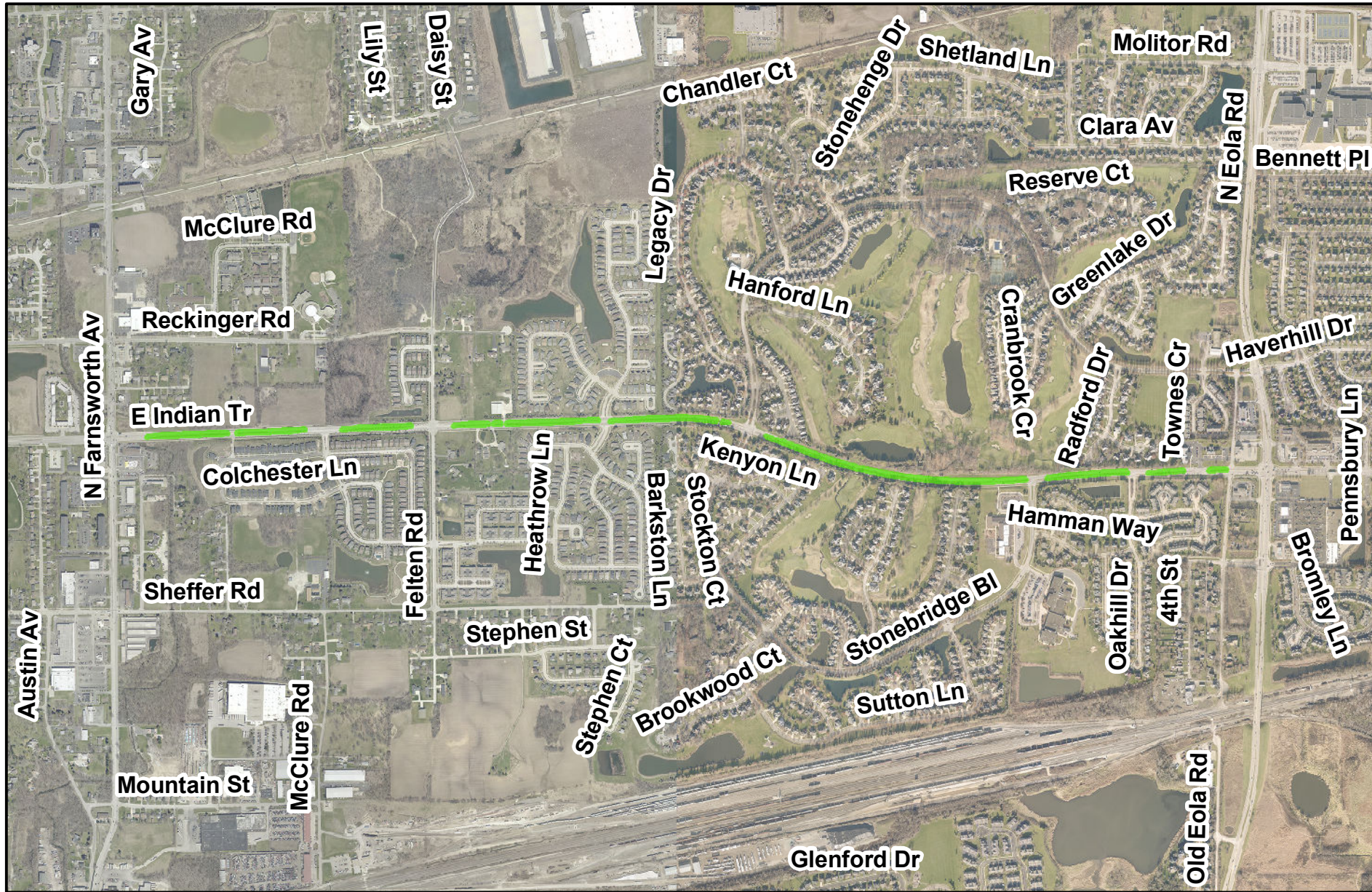


Not To Scale

Map: East 20
Austin Av PKWY at North Dead End



Prepared By:
The City of Aurora GIS Div.

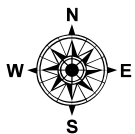
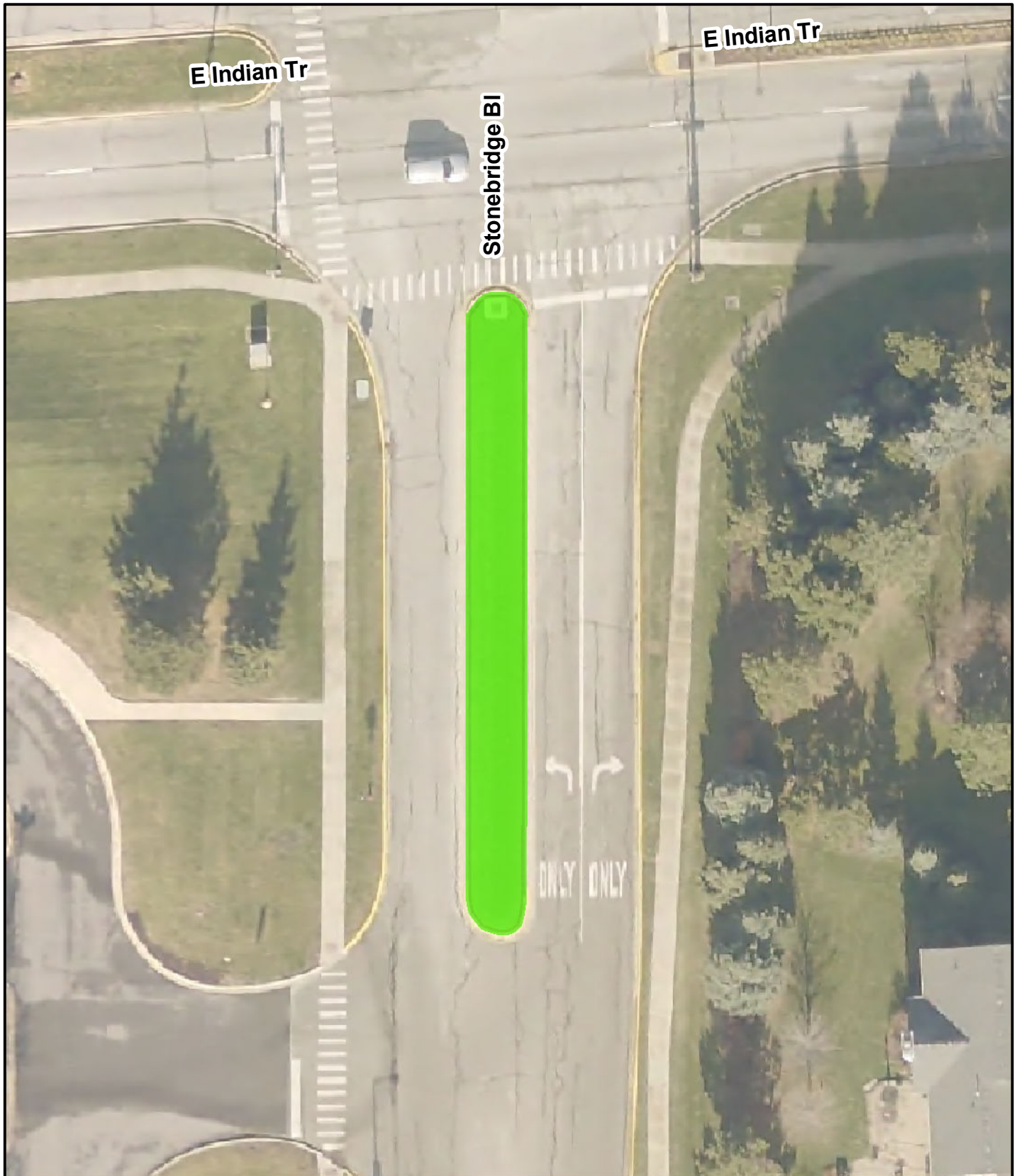


Map: East 21

E Indian Tr Medians, Farnsworth to Eola



Prepared By: The City of Aurora GIS Div.



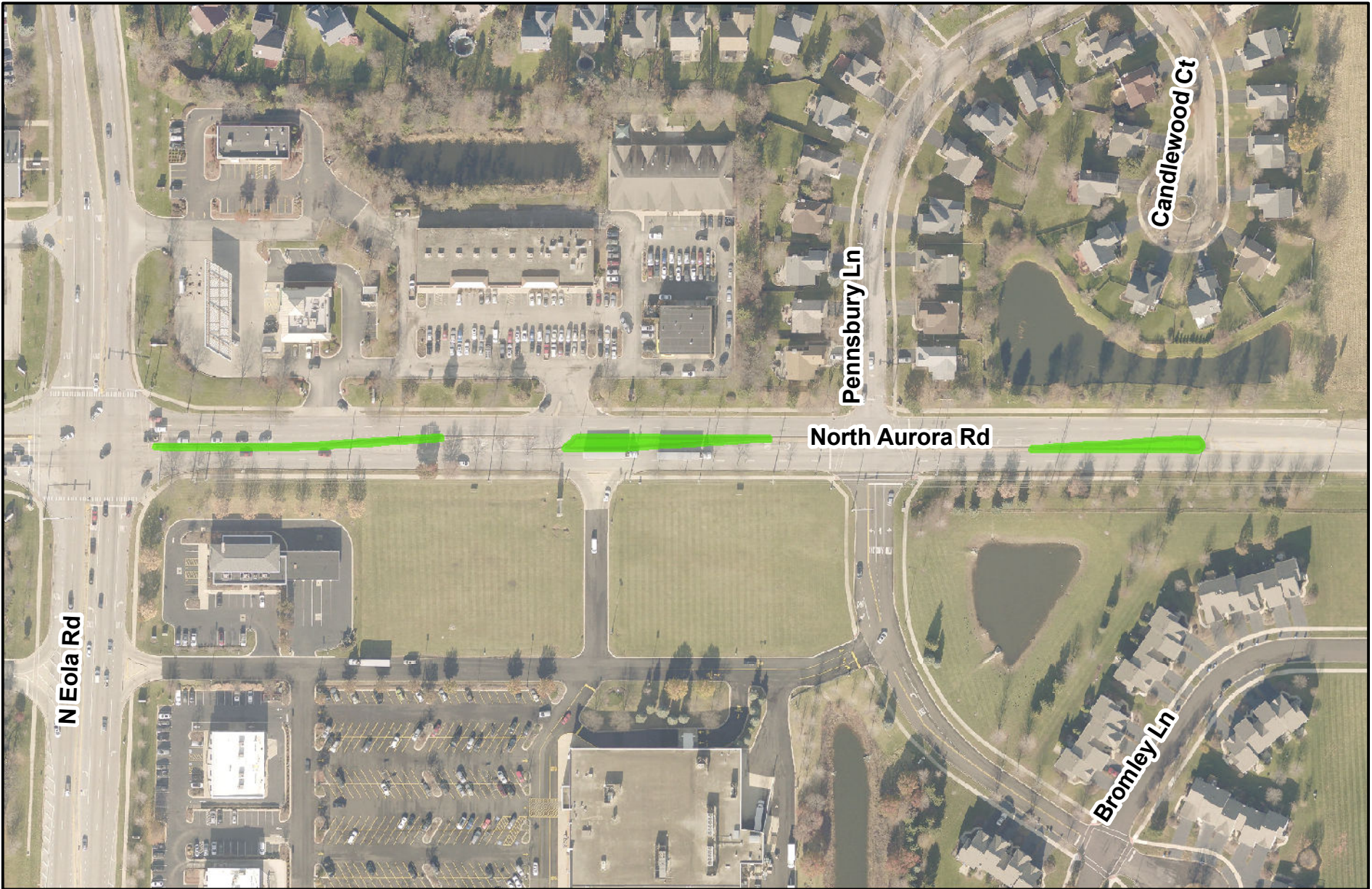
Not To Scale

Map: East 22

Stonebridge Bl Median (South of Indian Tr)




Prepared By:
The City of Aurora GIS Div.



Map: East 23
North Aurora Rd, Eola to East of Pennsylvania

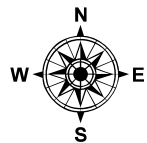


Prepared By: The City of Aurora GIS Div.



Sheffer Rd

Bromley Ln

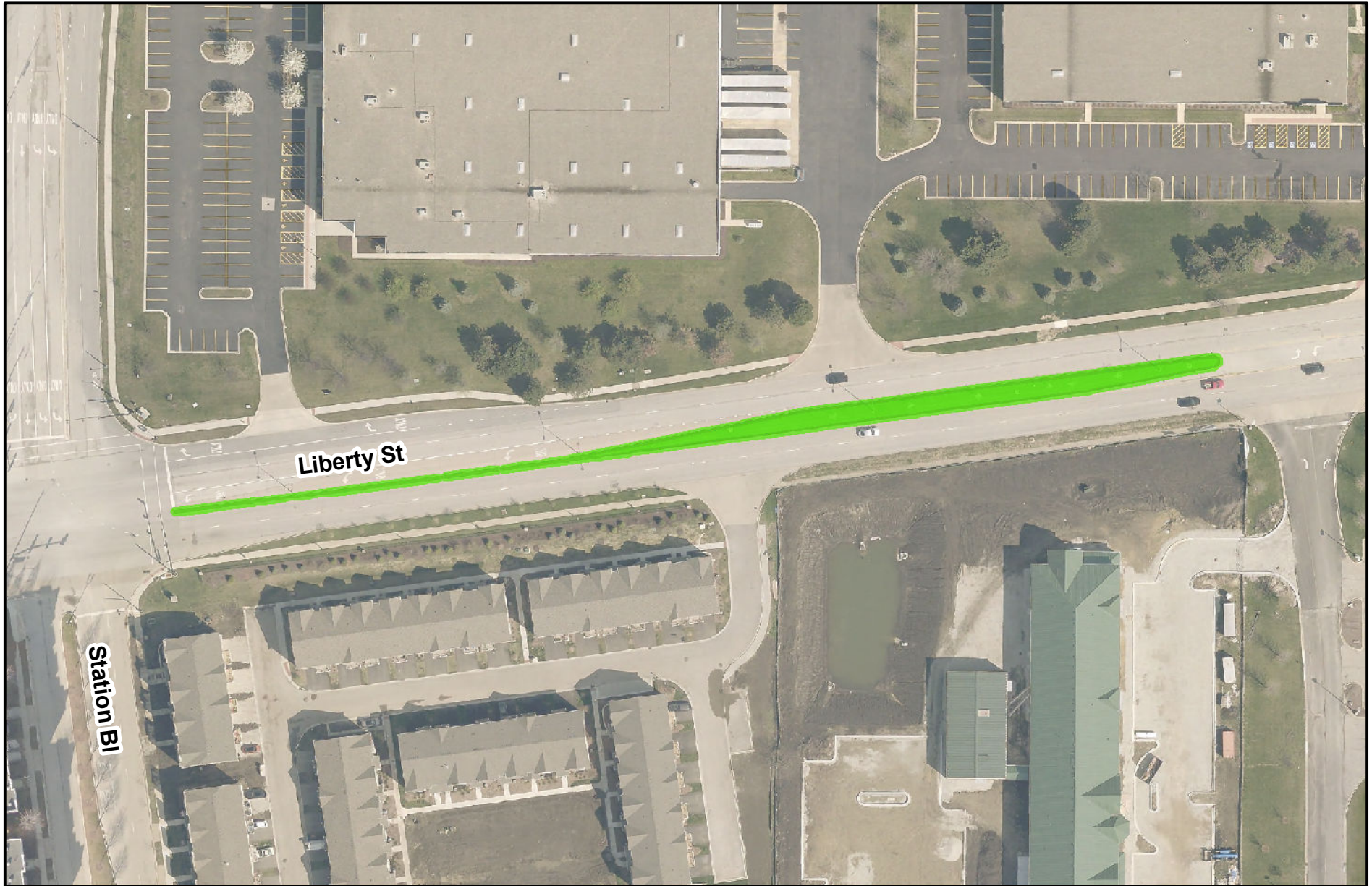


Not To Scale

Map: East 24
Sheffer Rd Median (East of Eola)

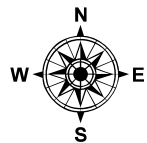


Prepared By: The City of Aurora GIS Div.



Station BI

Liberty St



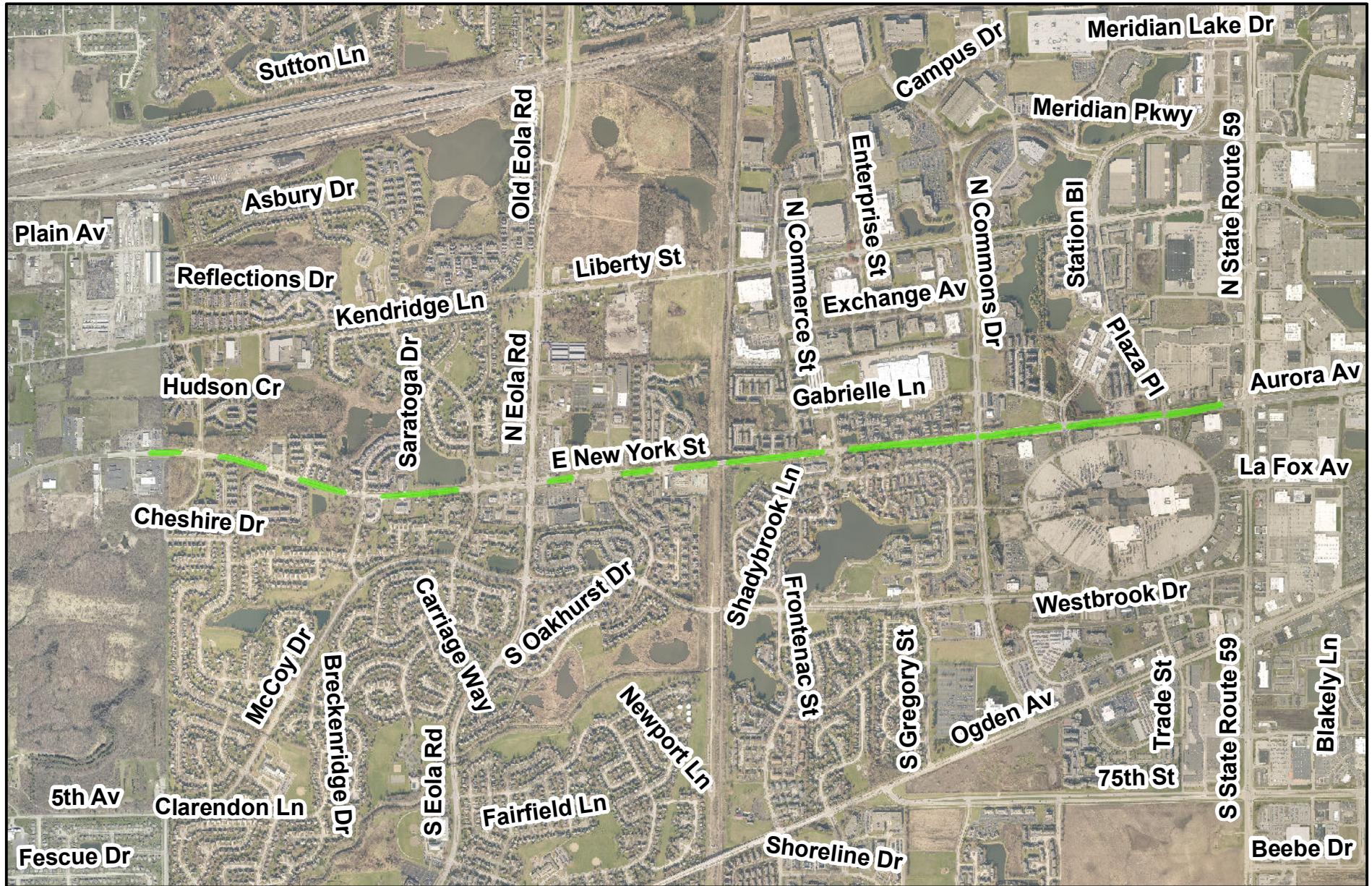
Not To Scale

Map: East 25

Liberty St Median (East of Station BI)



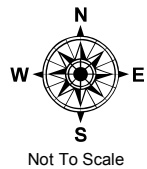
Prepared By: The City of Aurora GIS Div.



Map: East 26
E New York St Medians, Rt 59 to West of
County Line Rd



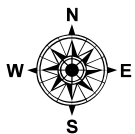
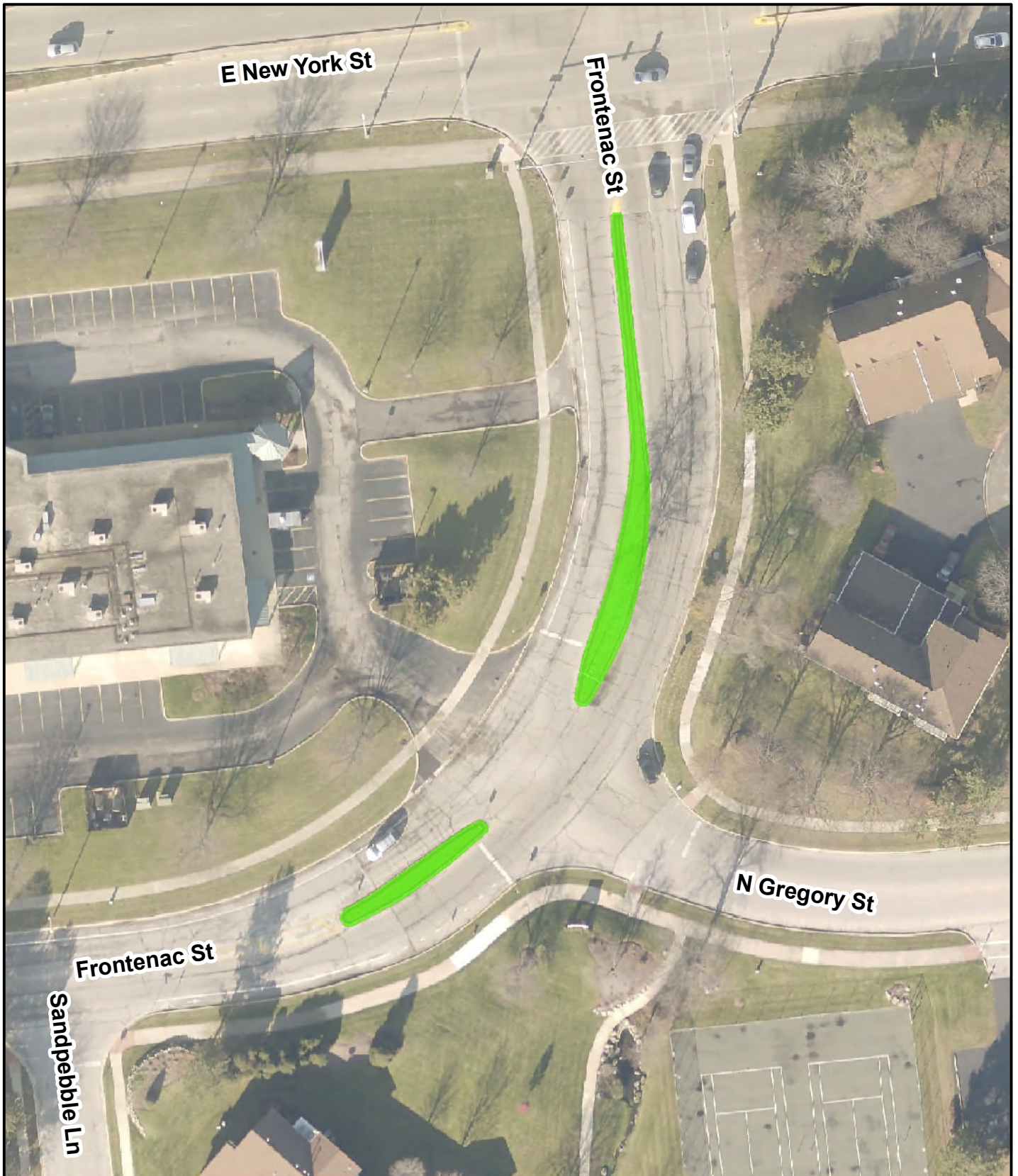
Prepared By: The City of Aurora GIS Div.



Map: East 27
E New York St Pkwy (North Side of Bridge Over Railroad)



Prepared By: The City of Aurora GIS Div.




Not To Scale

Map: East 28
Frontenac St Medians (South of E New York)



Prepared By:
The City of Aurora GIS Div.




Not To Scale

Map: East 29
E New York St PKWY (West of Vaughn Cr)



Prepared By: The City of Aurora GIS Div.





Not To Scale

Map: East 30

E New York St PKWY (West of County Line)



Prepared By: The City of Aurora GIS Div.

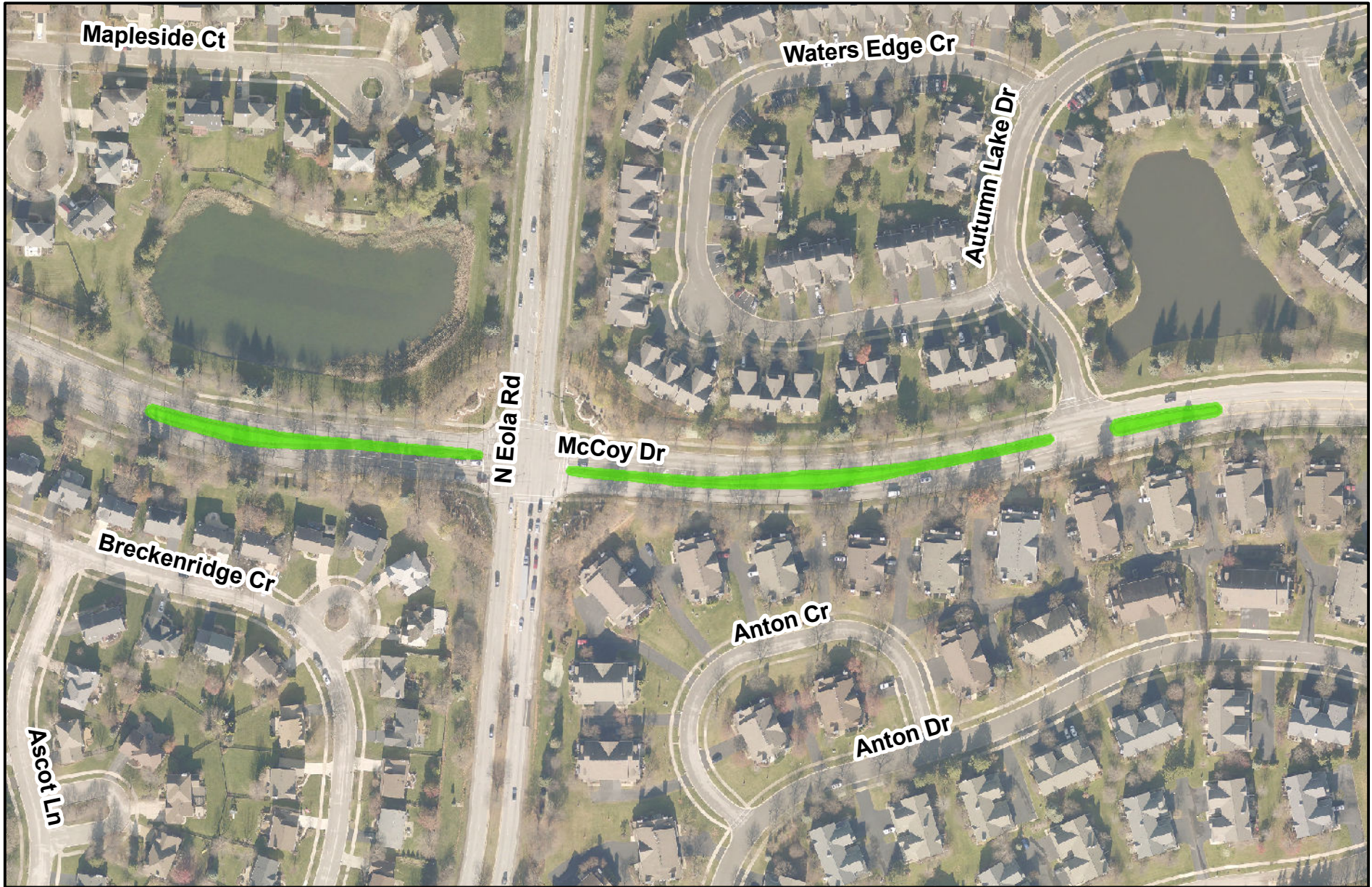


Not To Scale

Map: East 31
E New York St PKWY (West of Welsh)



Prepared By: The City of Aurora GIS Div.



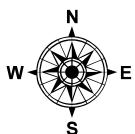
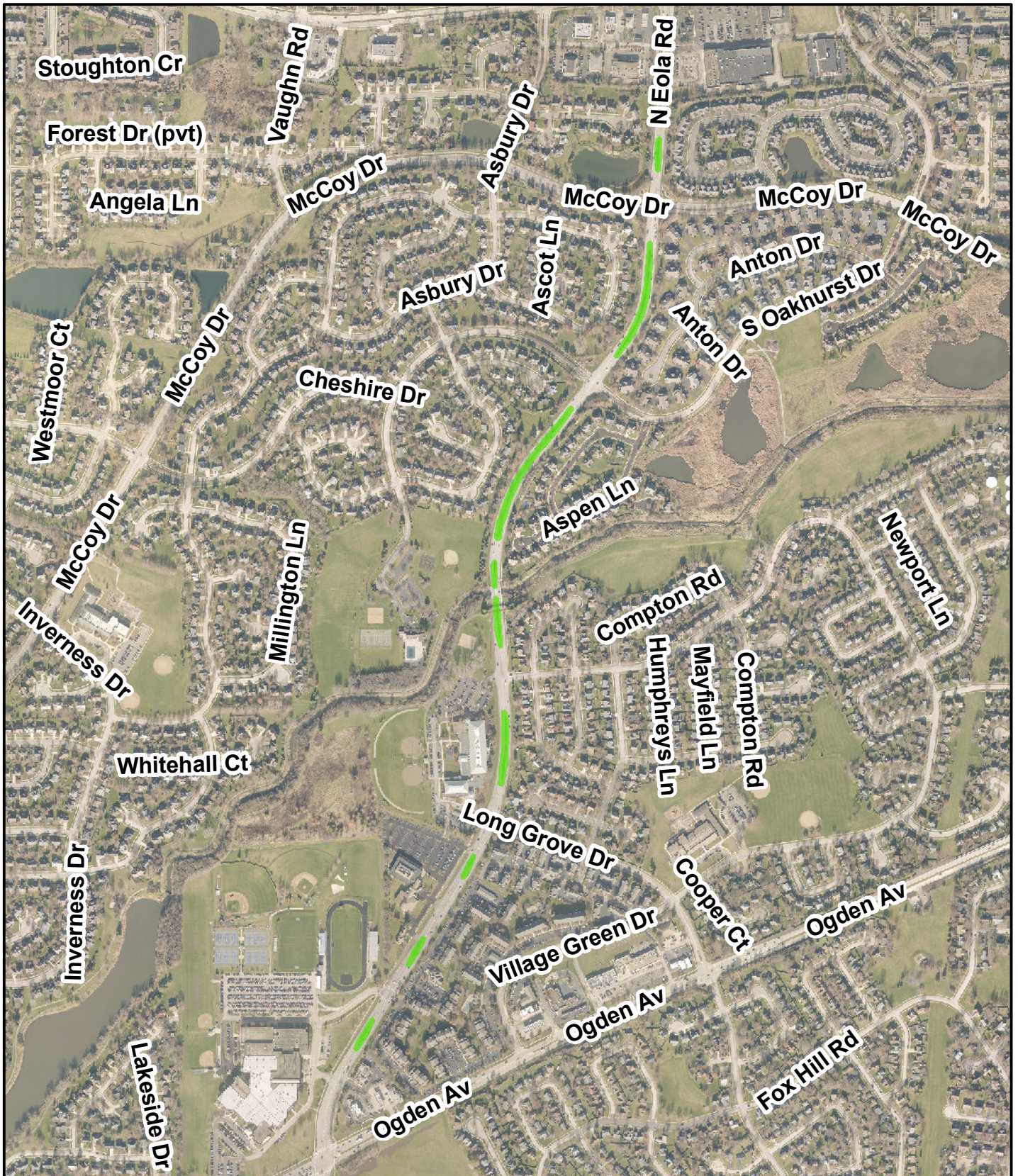
Not To Scale

Map: East 32

McCoy Dr Medians (East & West of Eola Rd)



Prepared By: The City of Aurora GIS Div.




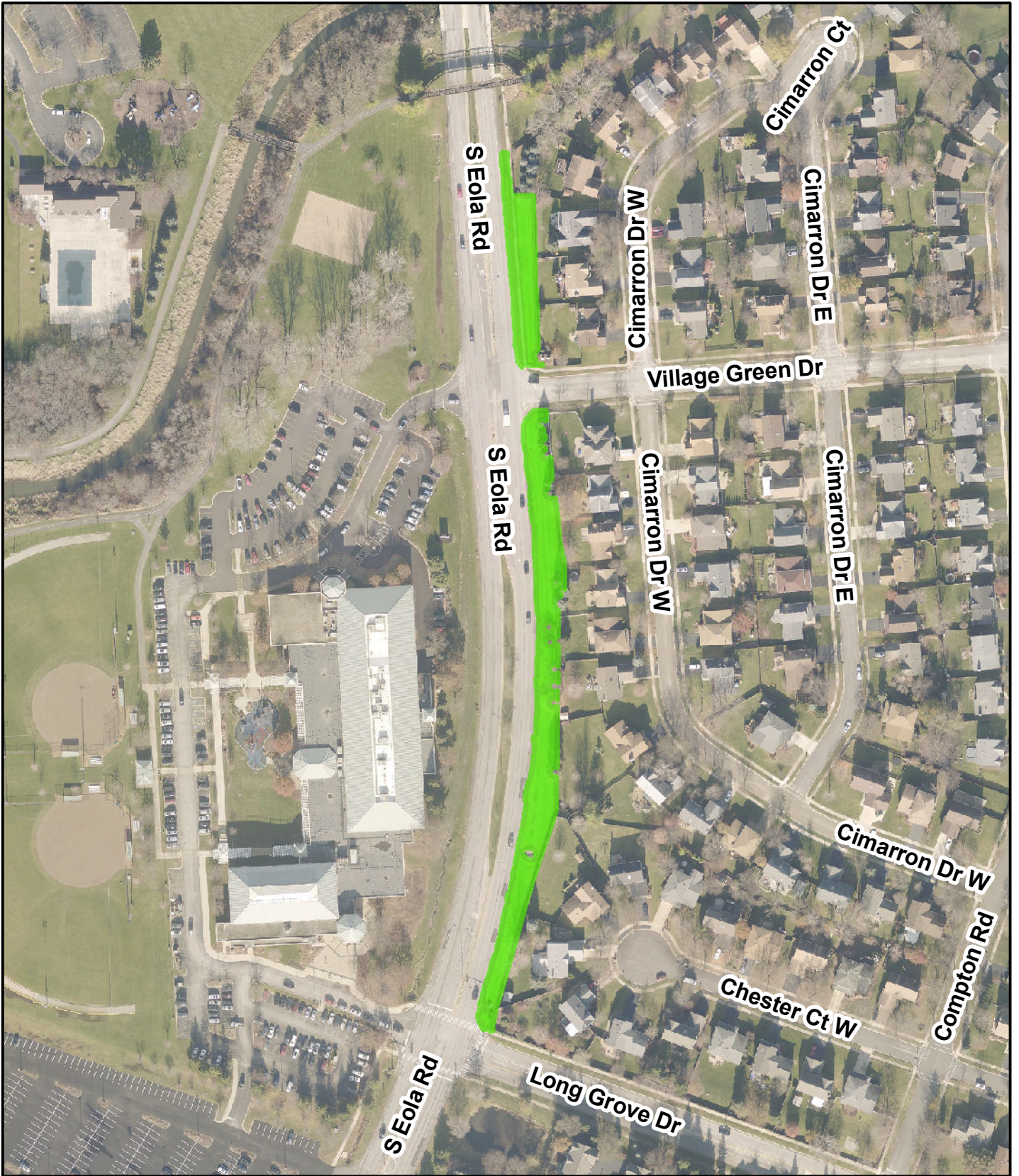
Not To Scale

Map: East 33

Eola Rd Medians, New York to Rt 34



Prepared By:
The City of Aurora GIS Div.



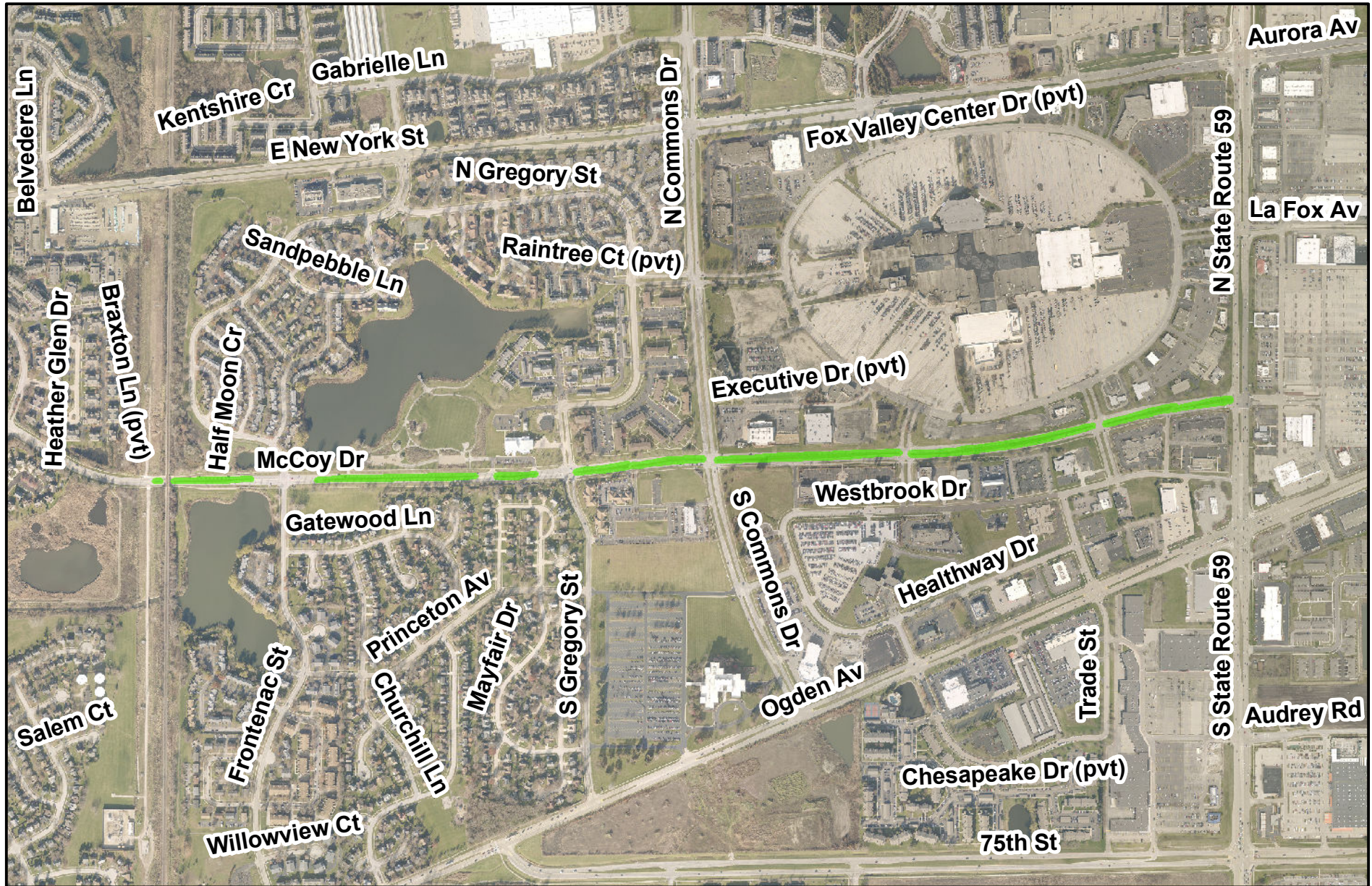
Not To Scale

Map: East 34

Eola Rd PKWY, Bike Overpass to Long Grove




Prepared By:
The City of Aurora GIS Div.



Map: East 35
McCoy Dr Medians, EJ&E RR to Rt 59



Prepared By: The City of Aurora GIS Div.

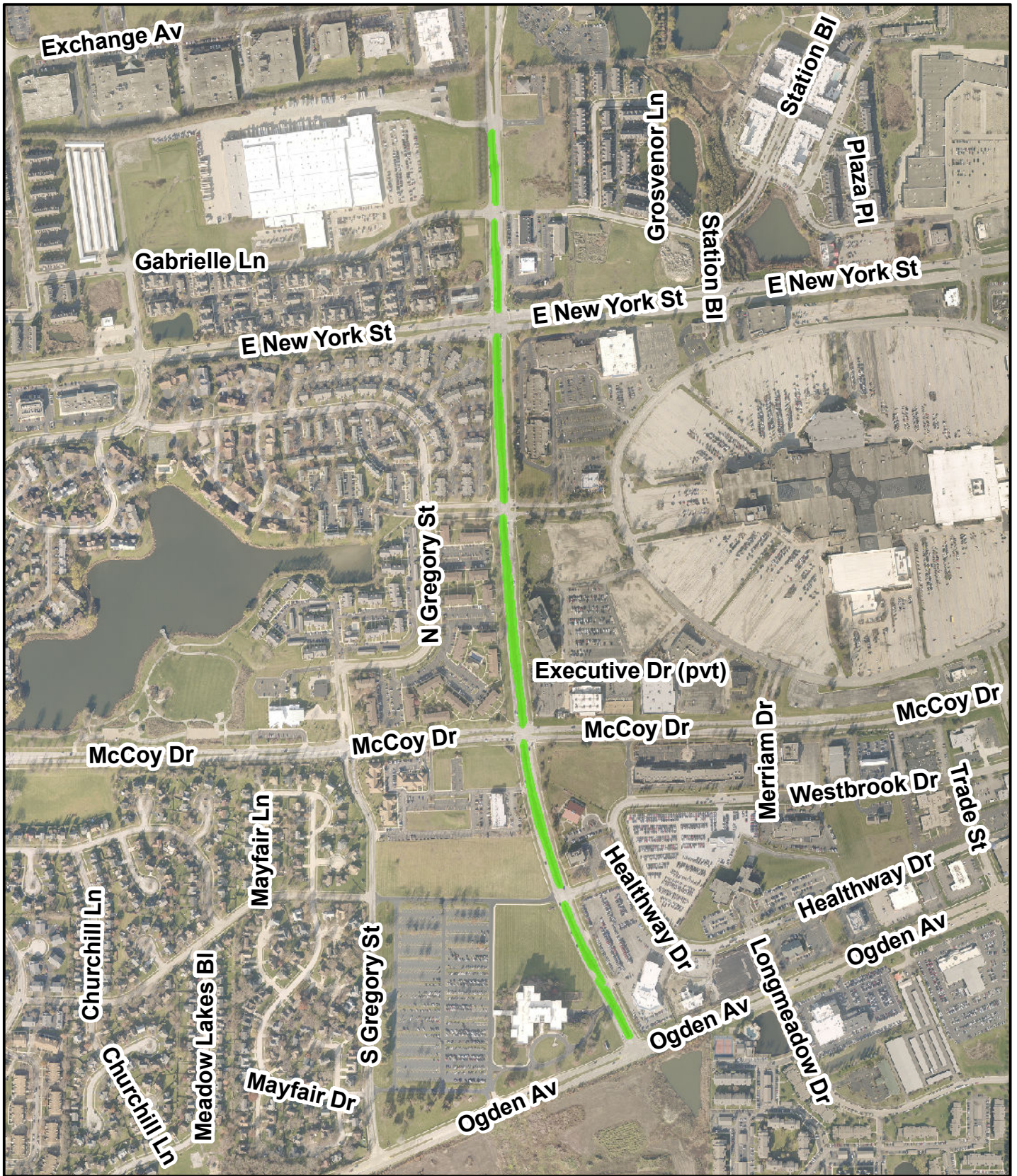


Not To Scale

Map: East 37
Mayfair Ln Median




Prepared By:
The City of Aurora GIS Div.



Map: East 38
N Commons Dr Medians, Post Office to
Rt 34





Prepared By:
 The City of Aurora GIS Div.



Map: East 39
Raintree Rd Median, Commons to Gregory



Prepared By: The City of Aurora GIS Div.




Not To Scale

Map: East 40

Merriam Dr Median (South of McCoy)



Prepared By:
The City of Aurora GIS Div.



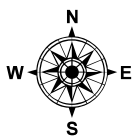
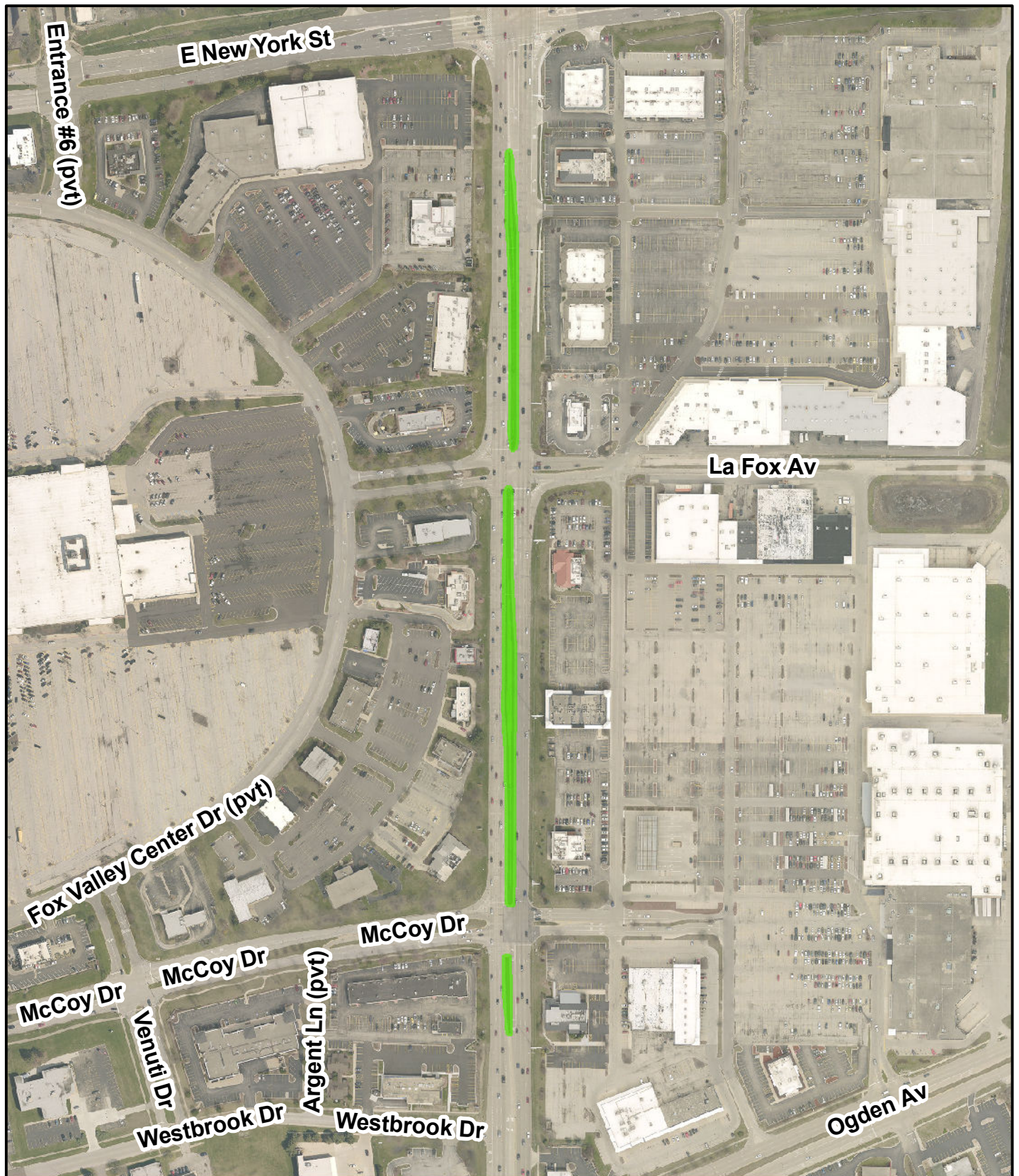
Not To Scale

Map: East 41

Venuti Dr Median (South of McCoy)



Prepared By:
The City of Aurora GIS Div.



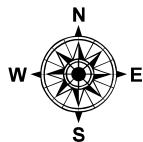
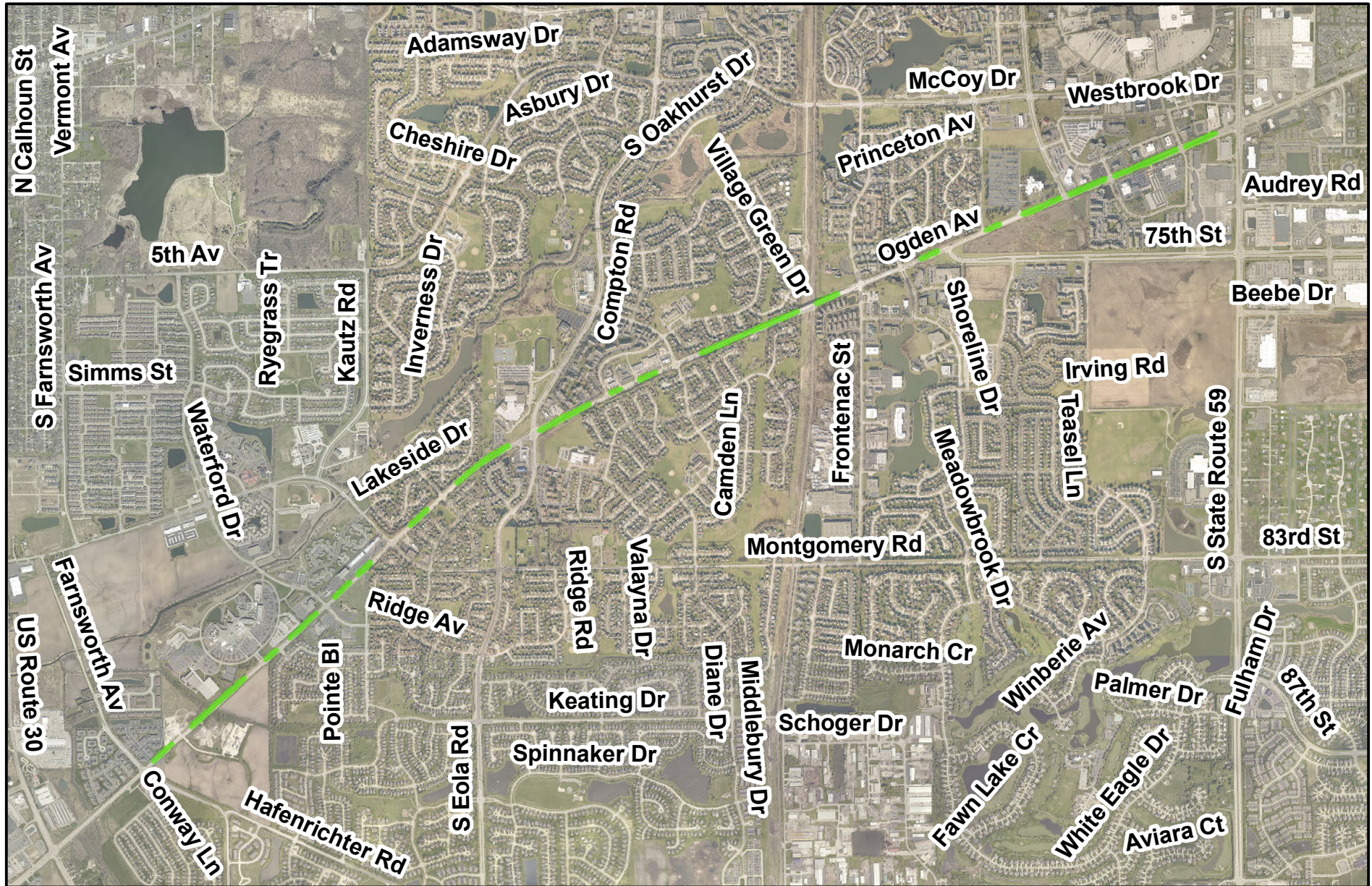
Not To Scale

Map: East 42

Rt 59 Medians, Rt 34 to E New York



Prepared By:
The City of Aurora GIS Div.



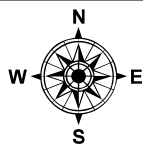
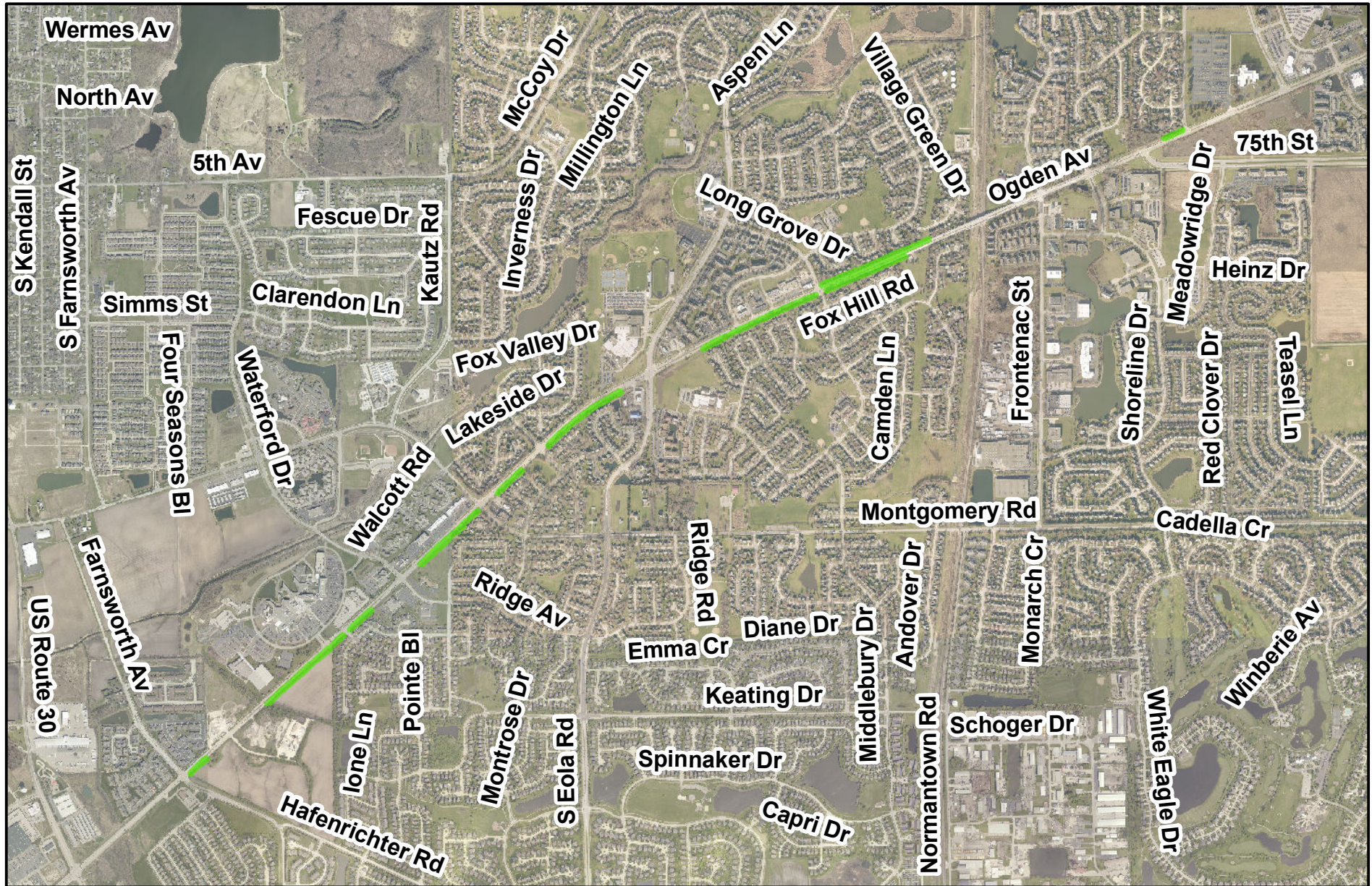
Not To Scale

Map: East 43

Rt 34 Medians, Rt 59 to Farnsworth



Prepared By: The City of Aurora GIS Div.




Not To Scale

Map: East 44

Rt 34 PKWY, Farnsworth to EJ&E RR Tracks



Prepared By: The City of Aurora GIS Div.



Not To Scale

Map: East 45

Long Grove Ct Median




Prepared By:
The City of Aurora GIS Div.



Map: East 46
Long Grove Dr Median, Rt 34 to Village Green Dr



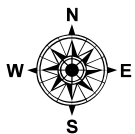
Prepared By:
The City of Aurora GIS Div.



Map: East 47
Long Grove Dr PKWY, Eola to Rt 34



Prepared By: The City of Aurora GIS Div.

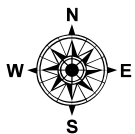


Not To Scale

Map: East 48
Village Green Ct Median



Prepared By:
The City of Aurora GIS Div.



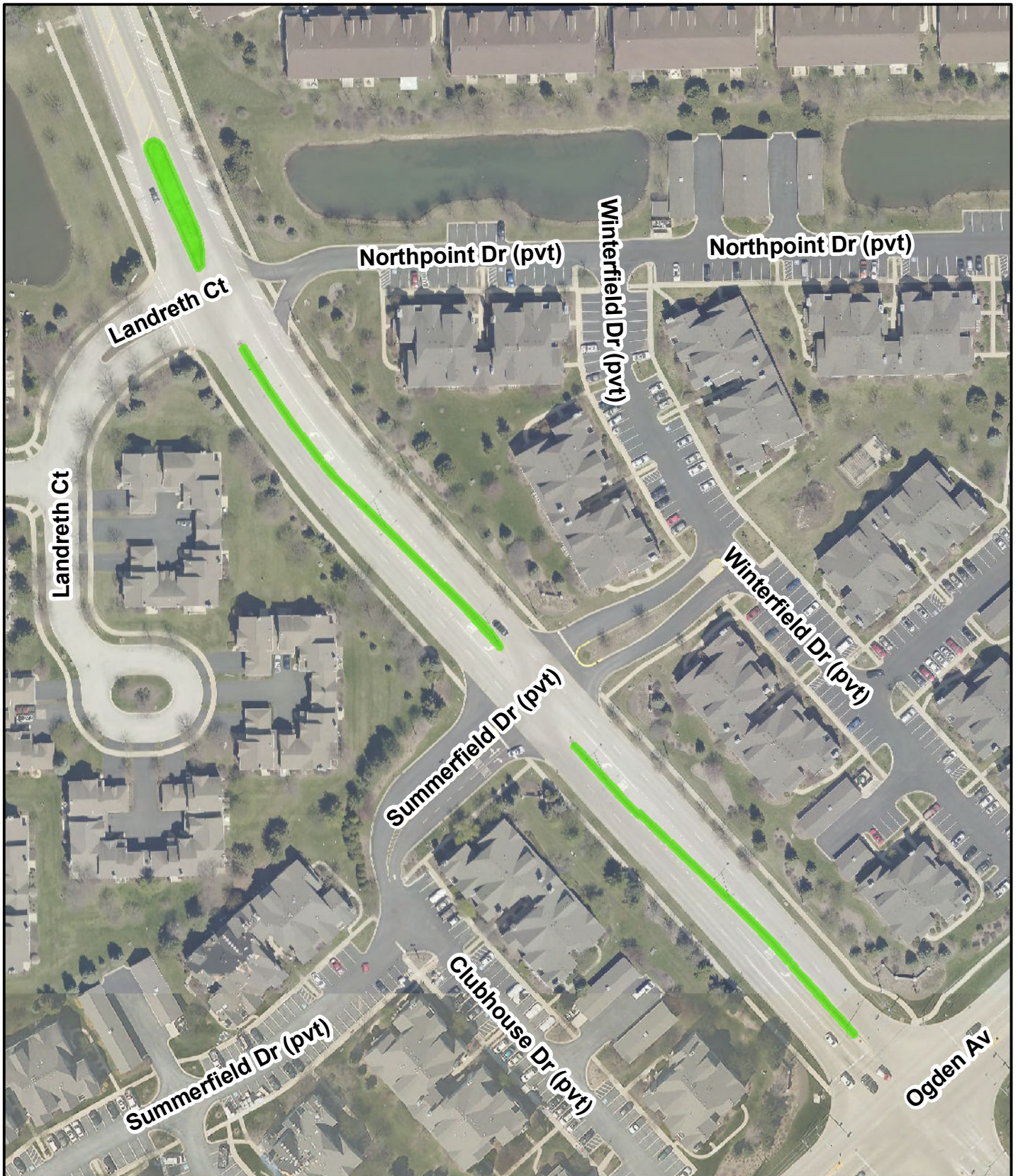
Not To Scale

Map: East 49

Fox Valley Dr Median (South of Rt 34)




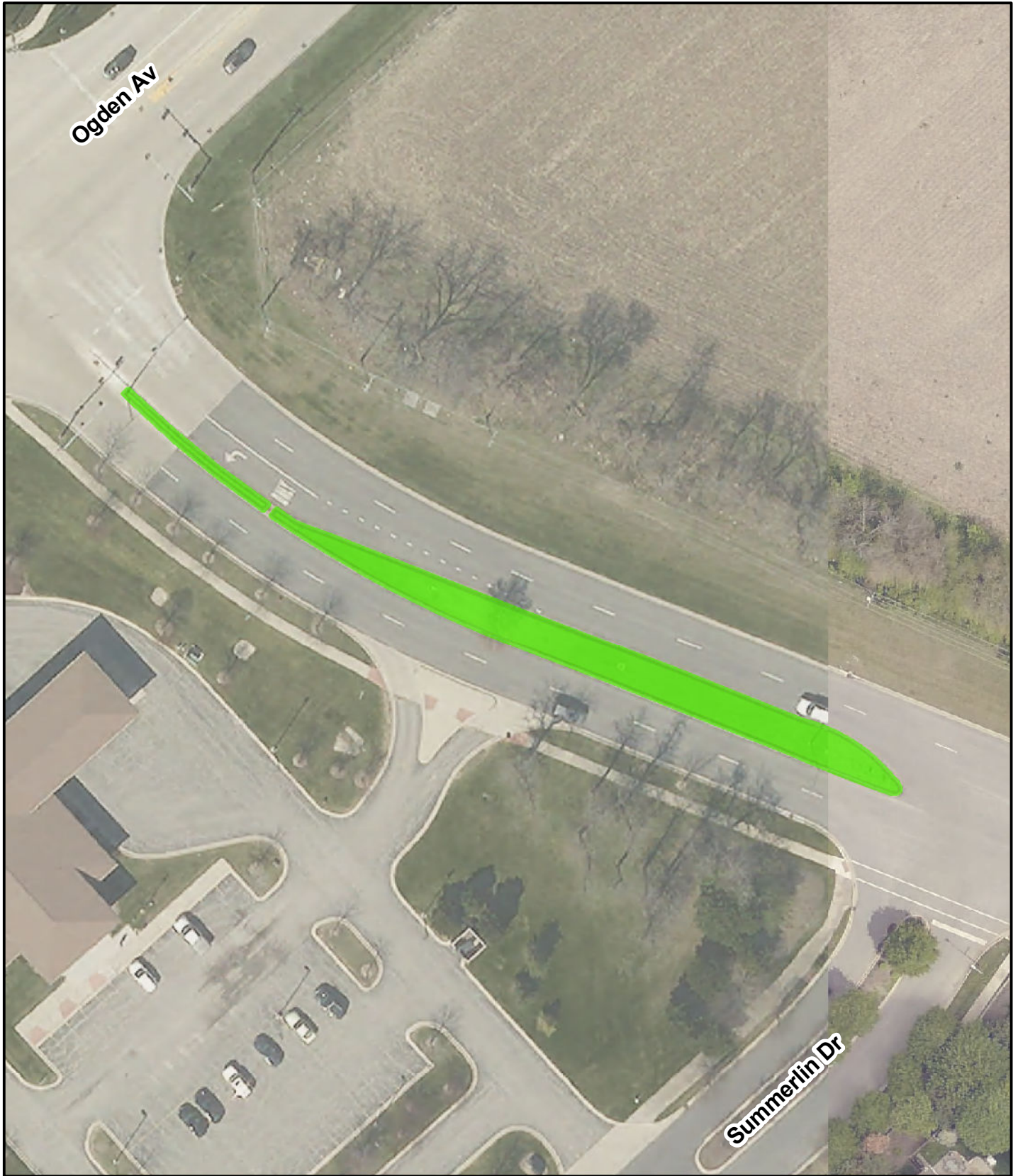
Prepared By:
The City of Aurora GIS Div.



Map: East 50
S Farnsworth Av Medians (North of Rt 34)



Prepared By:
The City of Aurora GIS Div.




Not To Scale

Map: East 51
S Farnsworth Av Median (South of Rt 34)



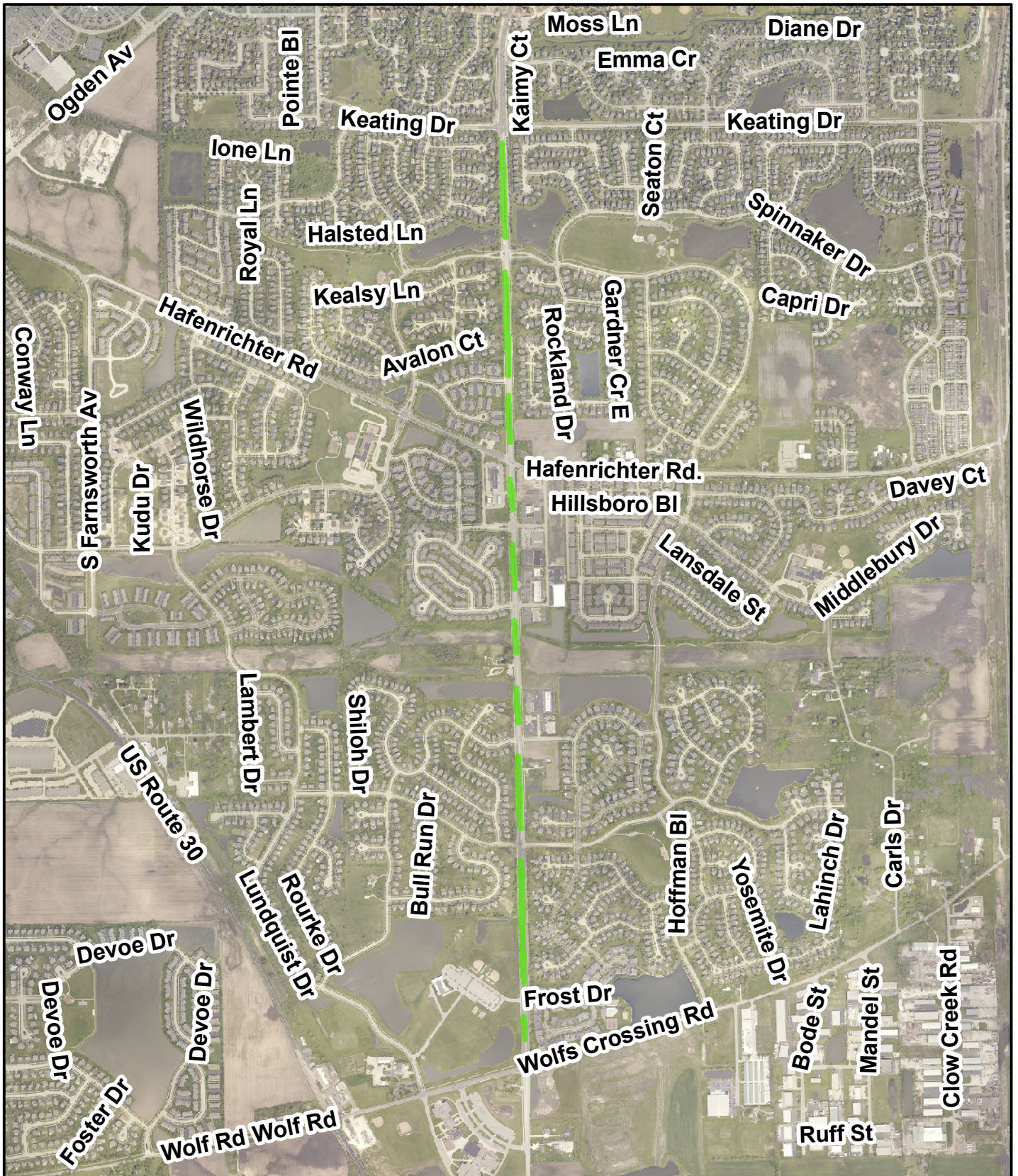
Prepared By:
The City of Aurora GIS Div.



Map: East 52
S Farnsworth/Hafenrichter PKWY, Rt 34 to
West of Pebble



Prepared By: The City of Aurora GIS Div.




Not To Scale

Map: East 53

Eola Rd Medians, Keating to Wolf's Crossing

Prepared By:
The City of Aurora GIS Div.



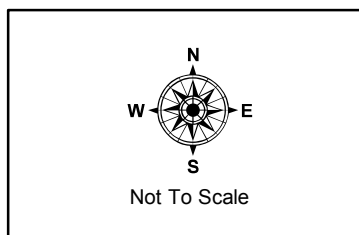
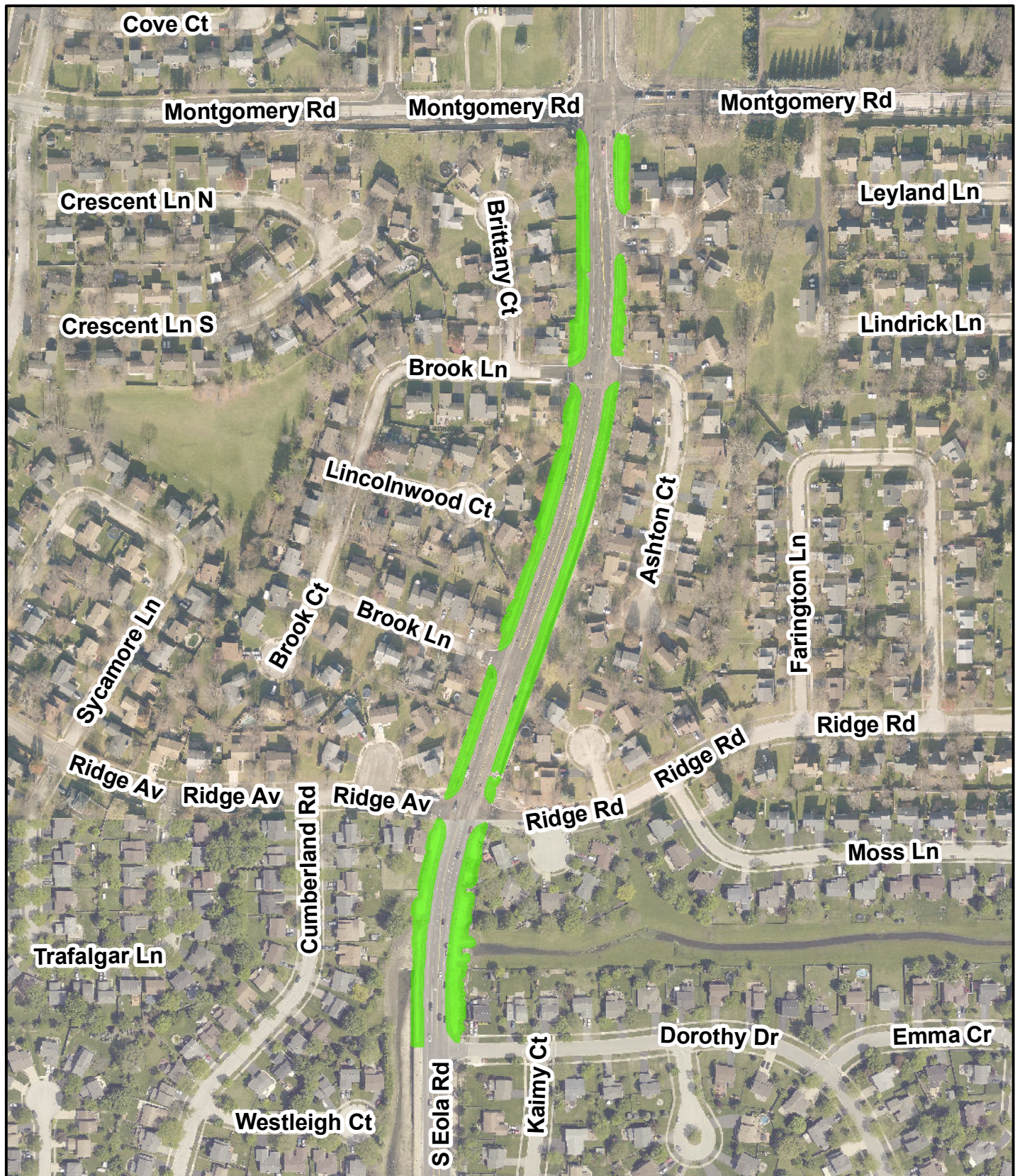
Not To Scale

Map: East 54


Eola Rd PKWYs, Sunrise to Shiloh





Prepared By:
The City of Aurora GIS Div.



Map: East 55
S Eola Rd PKWYs, Montgomery to Dorothy


 Prepared By:
 The City of Aurora GIS Div.

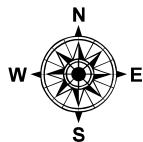
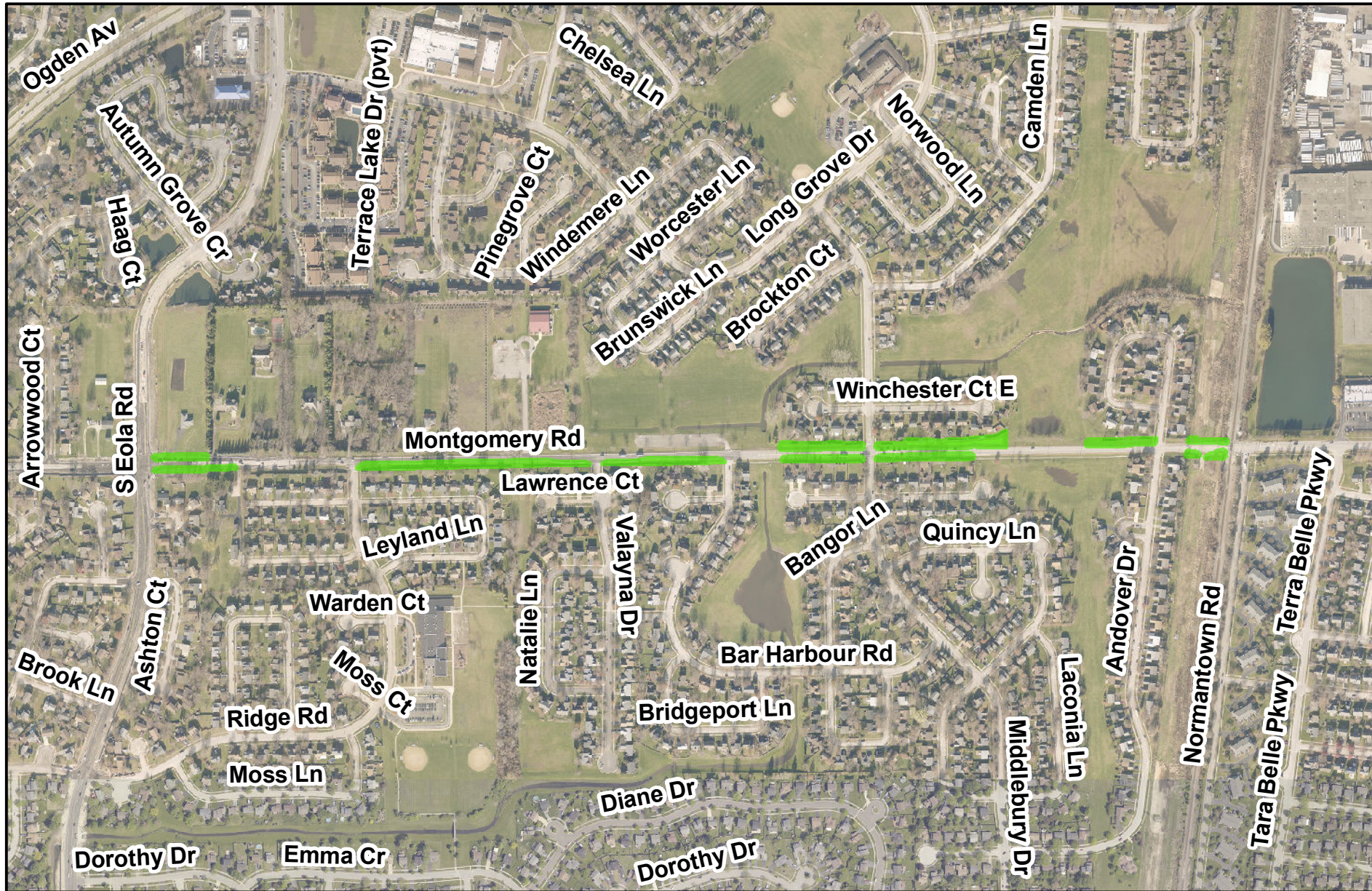


Not To Scale

Map: East 56
Vaughn Ct Median



Prepared By:
The City of Aurora GIS Div.




Not To Scale

Map: East 57

Montgomery Rd PKWYs, Eola to Normantown




Prepared By: The City of Aurora GIS Div.



Map: East 58
Montgomery Rd PKWYs, Rt 34 to Eola and
Cumberland to Arrowhead



Prepared By: The City of Aurora GIS Div.



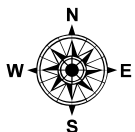
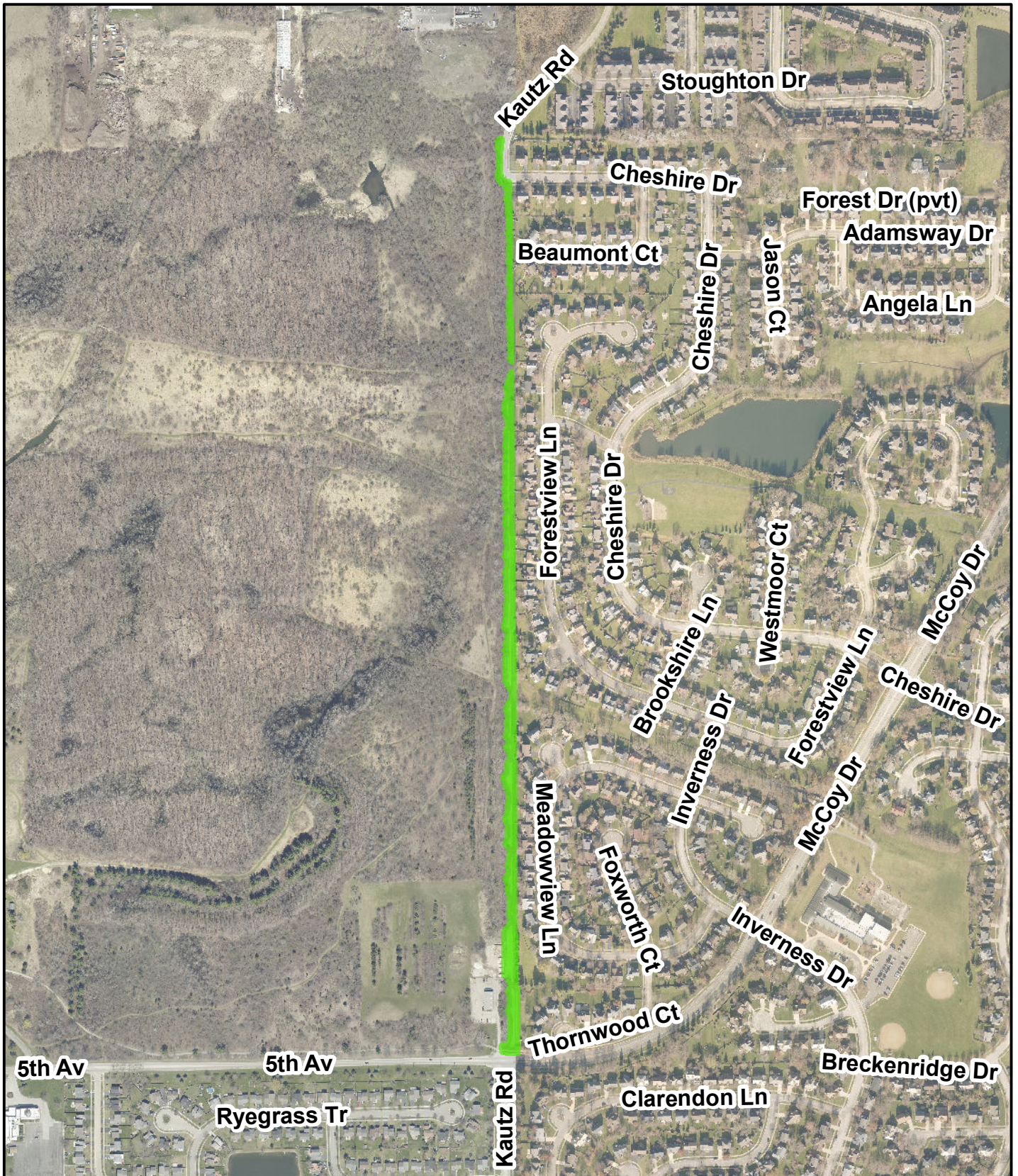
Not To Scale

Map: East 59

Kautz Rd PKWY, Clarendon to Montgomery



Prepared By:
The City of Aurora GIS Div.




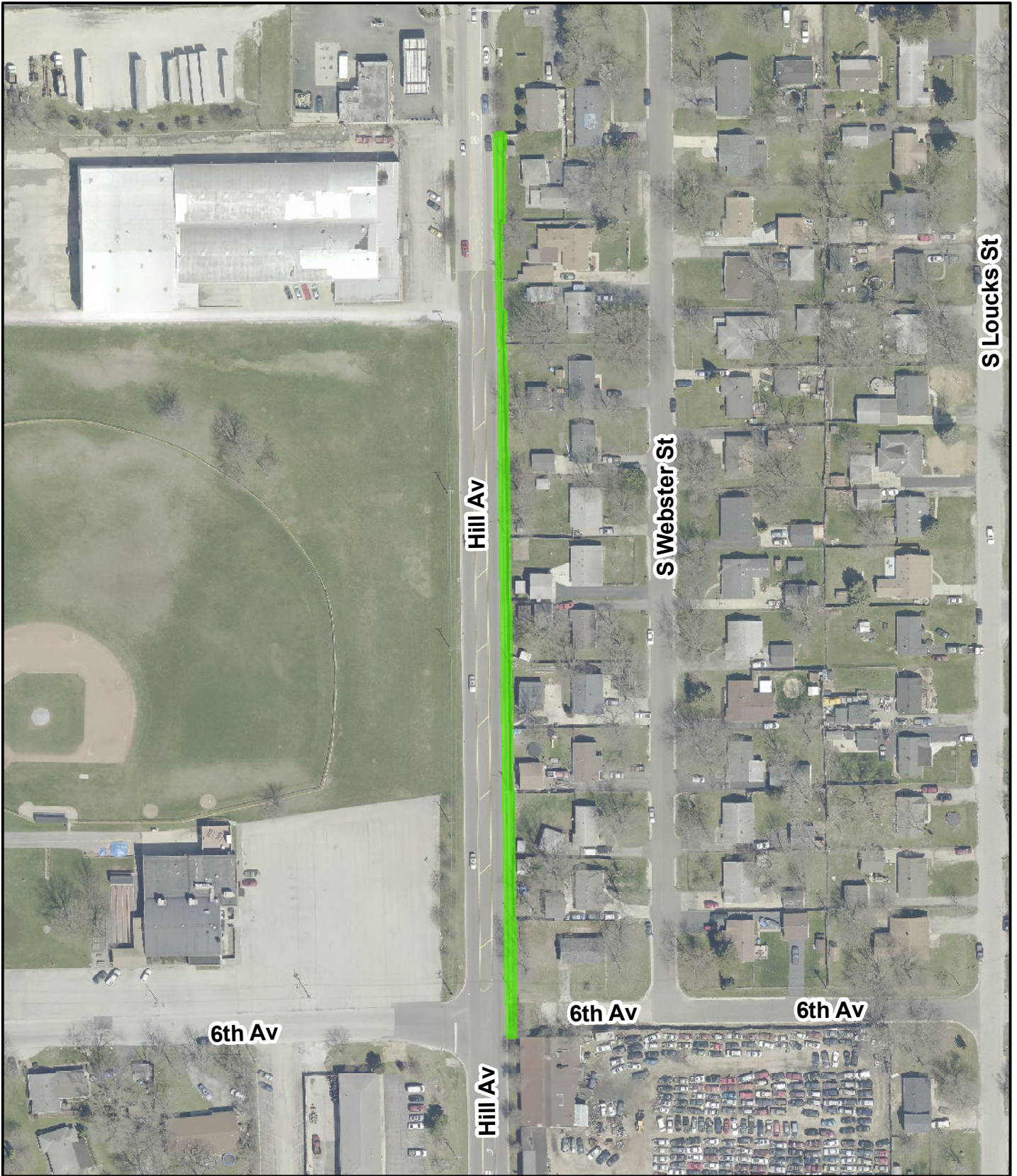
Not To Scale

Map: East 60

Kautz Rd Bike Path



Prepared By:
The City of Aurora GIS Div.




Not To Scale

Map: East 61

Hill Av PKWY, 5th Av to 6th Av



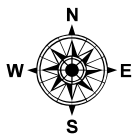
Prepared By:
The City of Aurora GIS Div.



George Av

S Smith St

S Smith St





Not To Scale

Map: East 62

George Av & Smith St Dead End



Prepared By:
The City of Aurora GIS Div.





Not To Scale

Map: East 63
Bangs St & 6th Av Island



Prepared By:
The City of Aurora GIS Div.

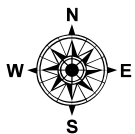


Not To Scale

Map: East 64
Sexton St Island



Prepared By:
The City of Aurora GIS Div.




Not To Scale

Map: East 65

Lincoln Av & Marion Av PKWY



Prepared By:
The City of Aurora GIS Div.

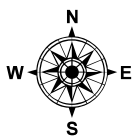
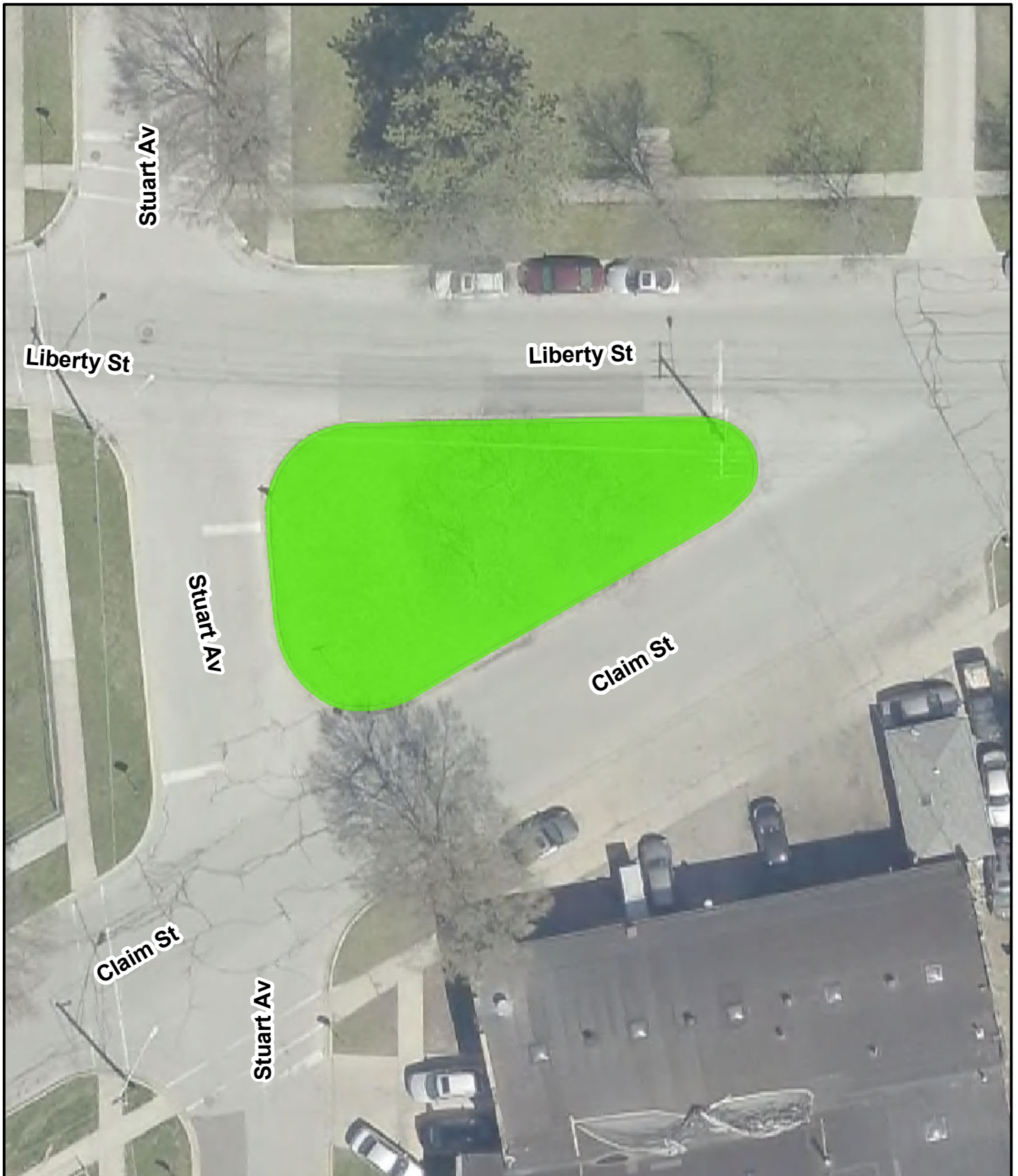


Not To Scale

Map: East 66
Clark St & 5th St Island



Prepared By:
The City of Aurora GIS Div.



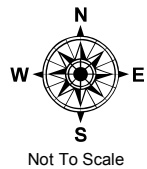
Not To Scale

Map: East 67

Island at Claim, Liberty, & Stuart



Prepared By:
The City of Aurora GIS Div.



Map: East 68
Grove St PKWY (West of Crane)



Prepared By: The City of Aurora GIS Div.



Not To Scale

Map: East 69
Austin Av PKWY (North of Dearborn)

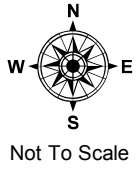


Prepared By:
The City of Aurora GIS Div.



N Farnsworth Av

Premium Outlets BI (pvt)




Not To Scale

Map: East 70
Farnsworth Av PKWY (South of Bilter)



Prepared By:
The City of Aurora GIS Div.




Not To Scale

Map: East 71
Bilte Rd PKWY (East of Farnsworth)



Prepared By: The City of Aurora GIS Div.



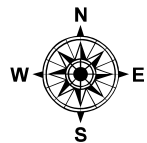
Not To Scale

Map: East 72

Park View Dr PKWY (South of Bilter)



Prepared By:
The City of Aurora GIS Div.



Not To Scale

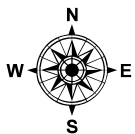
Map: East 73
Biliter Rd PKWY (East of Farnsworth)



Prepared By: The City of Aurora GIS Div.



N Farnsworth Av



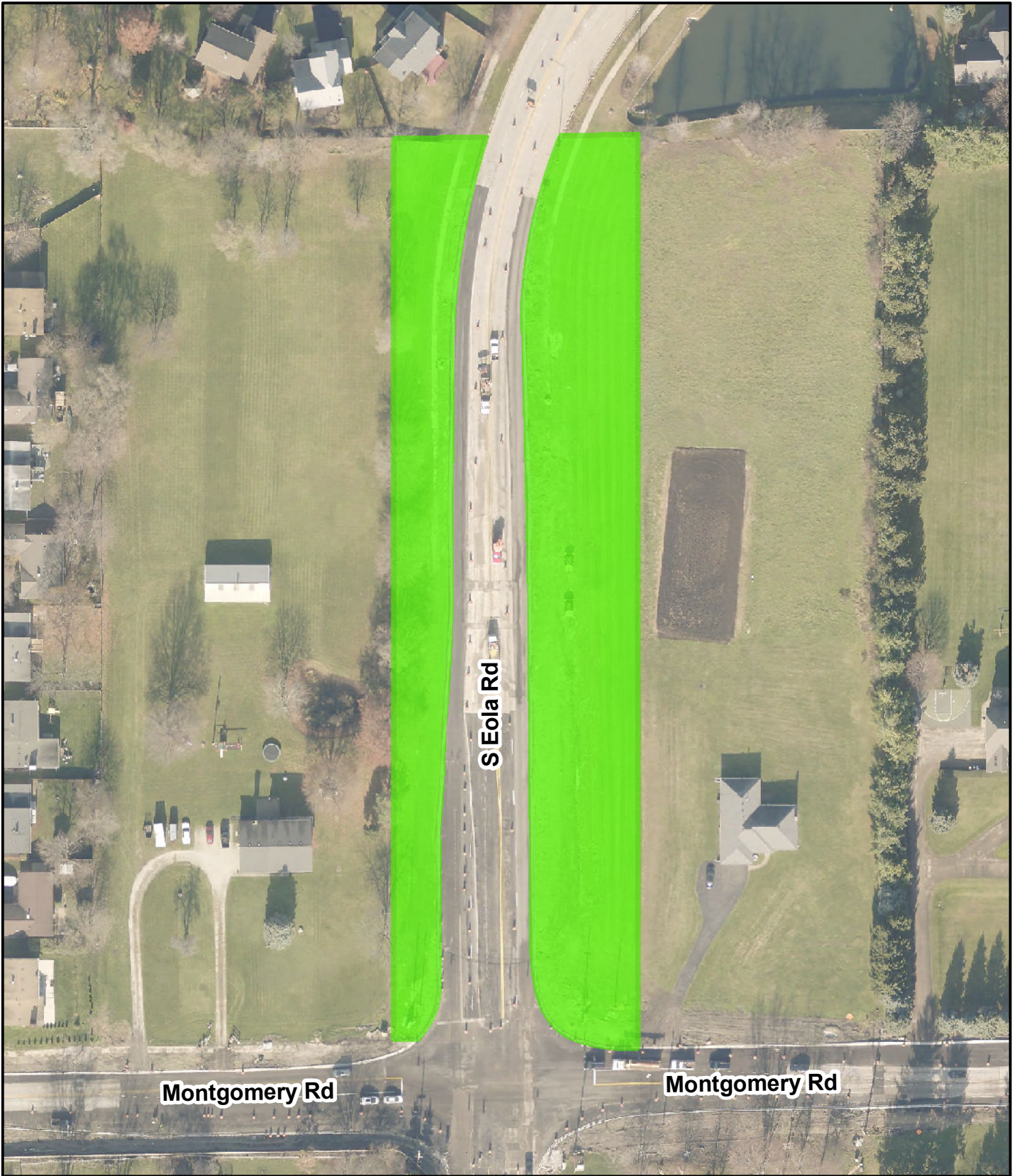
Not To Scale

Map: East 74

Farnsworth Av PKWY (North of Bilter)



Prepared By:
The City of Aurora GIS Div.



Map: East 75
NW & NE Corners of Eola Rd & Montgomery Rd



Prepared By:
The City of Aurora GIS Div.