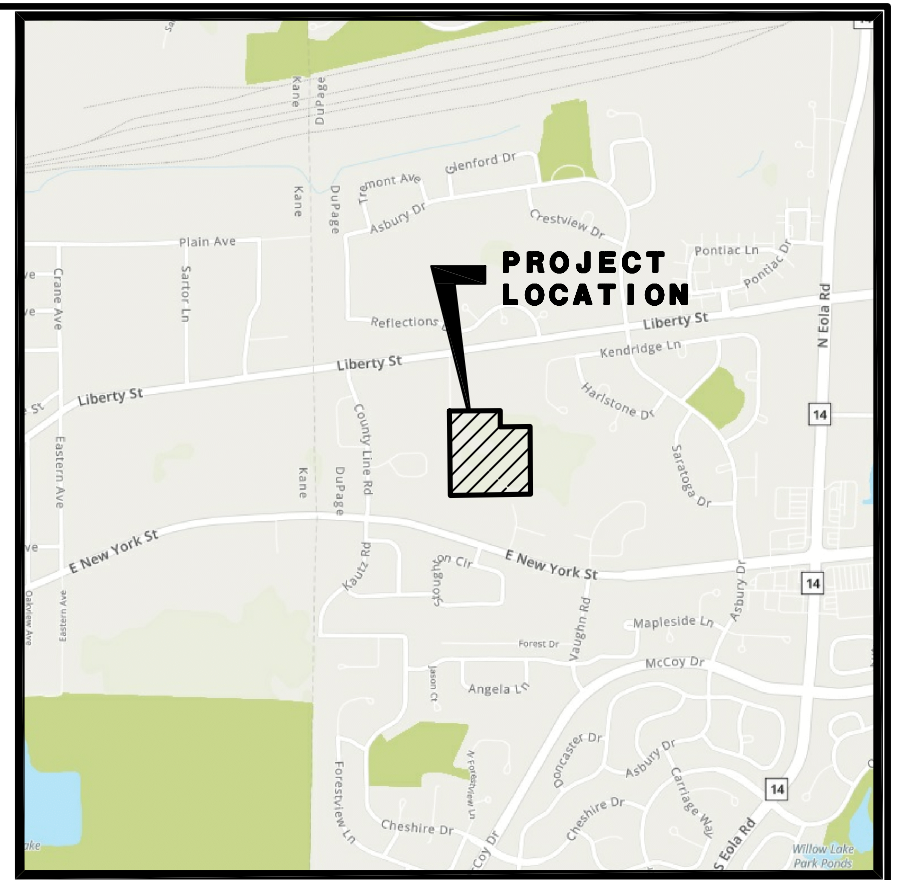
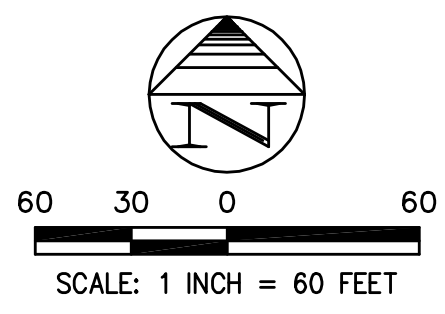


# FIRE ACCESS PLAN FOR **LIBERTY MEADOWS** AURORA, ILLINOIS



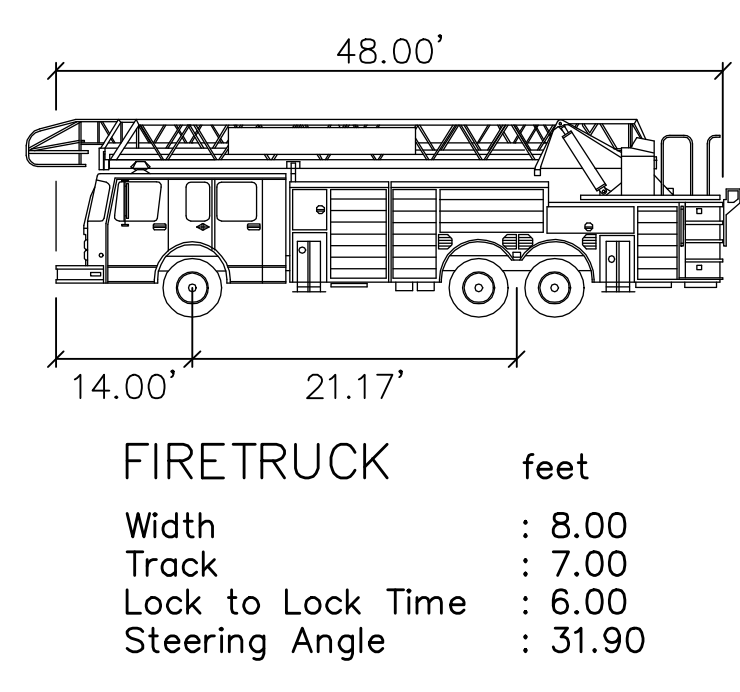
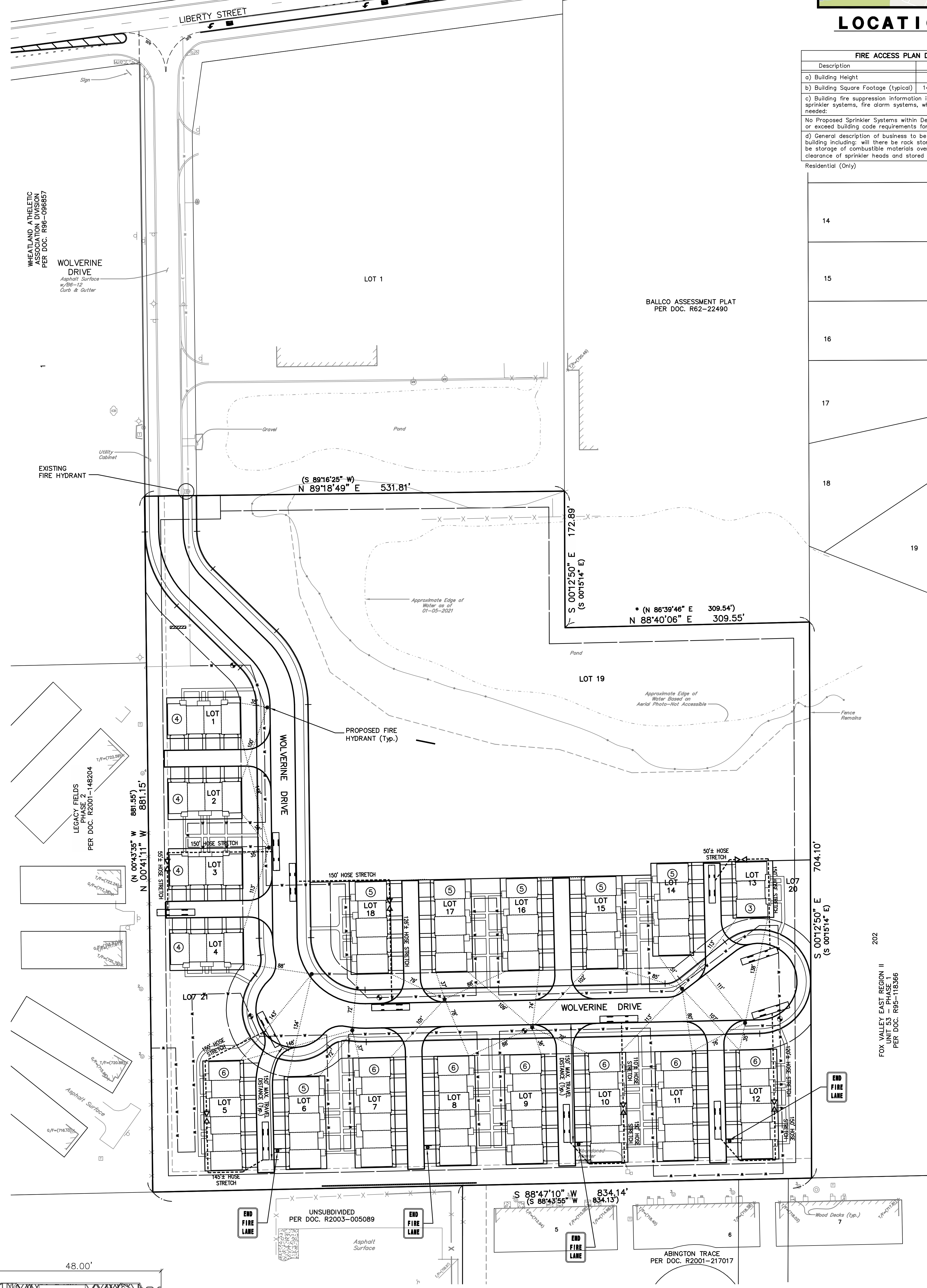
**LOCATION MAP**



**PARCEL DESCRIPTION**

LOT 2 IN LIBERTY STREET BUSINESS PARK SUBDIVISION, BEING A SUBDIVISION OF PART OF THE NORTH 1/2 OF SECTION 19, TOWNSHIP 38 NORTH, RANGE 9, EAST OF THE THIRD PRINCIPAL MERIDIAN, ACCORDING TO THE PLAT THEREOF RECORDED DECEMBER 21, 2001 AS DOCUMENT NUMBER R2001-283291, IN DUPAGE COUNTY, ILLINOIS.

FIRE ACCESS PLAN DATA TABLE		
Description	Value	Unit
a) Building Height	34	feet
b) Building Square Footage (typical)	14,000-22,000	square feet
c) Building fire suppression information including any proposed use of sprinkler systems, fire alarm systems, whether fire extinguishers are needed:		
No Proposed Sprinkler Systems within Development. Buildings will meet or exceed building code requirements for fire alarm systems.		
d) General description of business to be conducted within each building including: will there be rack storage in the building, will there be storage of combustible materials over twelve feet in height, clearance of sprinkler heads and stored materials (18 in. minimum)		
Residential (Only)		



**LEGEND**

EXISTING	PROPOSED	DESCRIPTION
W	W	WATERMAIN
○	○	VALVE & BOX
○	○	WATER VALVE IN VAULT
○	○	FIRE HYDRANT
---	---	HOSE STRETCH W/LENGTH
---	---	FIRE ENGINE LOCATION
---	---	FIRE LANE SIGNAGE

PREPARED FOR:  
PT LAND LLC  
12 SALT CREEK LANE, SUITE 400  
HINSDALE, IL 60521  
(630) 887-1705



PREPARED BY:  
**CEMCON, Ltd.**  
Consulting Engineers, Land Surveyors & Planners  
2280 White Oak Circle, Suite 100  
Aurora, Illinois 60502-9675  
PH: 630.862.2100 FAX: 630.862.2199  
E-Mail: info@cemcon.com Website: www.cemcon.com

DISC NO.: 904369 FILE NAME: PREOVER  
DRAWN BY: JGC FLD. BK. / PG. NO.: ---  
COMPLETION DATE: 02-11-22 JOB NO.: 904369  
XREF: TOPO PROJECT MANAGER: MAM

**REVISIONS**

NO.	DATE	DESCRIPTION
1	04-13-22/JGC	REVISED LAYOUT AND ENGINEERING