




**Aerial Map (1:1,000):**



**Legend**

 Subject Property

 N

 **Planning & Zoning Division**