

Exhibit D

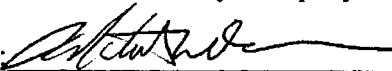
STATE OF ILLINOIS)
) SS
COUNTY OF KANE)

WAIVER OF OBJECTION SSA #205

**SPECIAL SERVICE AREA NUMBER #205
GROUND EFFECTS**

GEOL AURORA RE LLC, an Illinois Limited Liability Company, the owner of record of the property, which is legally described in the attached, Exhibit "A", through his Power of Attorney, consents to the establishment of SPECIAL SERVICE AREA #205, and waives any right of objection it may have to the creation of this Special Service Area pursuant to 35 ILCS 200/27-55.


GEOL AURORA RE LLC,
An Illinois Limited Liability Company


Signature: 

Print: Michelle W Osborne

Title: PROJECT MANAGER

SUBSCRIBED and SWORN
to before me this 4th day of
November, 2020.


Notary Public



LEGAL DESCRIPTION
SSA #205 GROUND EFFECTS

THAT PART OF LOT 2 OF STUBB'S ASSESSMENT PLAT ACCORDING TO DOCUMENT#559994 BEING A SUBDIVISION OF PART OF THE WEST HALF OF THE NORTHWEST QUARTER OF SECTION 20, TOWNSHIP 38 NORTH, RANGE 9 EAST OF THE THIRD PRINCIPAL MERIDIAN BEING DESCRIBED BY COMMENCING AT THE NORTHWEST CORNER OF LOT 1 OF EOLA COMMONS SUBDIVISION RECORDED AS DOCUMENT R96-182544 IN THE OFFICE OF DUPAGE COUNTY RECORDER OF DEEDS FOR THE POINT OF BEGINNING: THENCE NORTH 02 DEGREES 13 MINUTES 15 SECONDS EAST ALONG THE EAST RIGHT OF WAY LINE OF EOLA ROAD, 645.50 FEET TO THE SOUTH RIGHT OF WAY LINE OF WEBER DRIVE: THENCE SOUTH 89 DEGREES 40 MINUTES 02 SECONDS WEST, ALONG SAID SOUTH RIGHT OF WAY LINE 458.32 FEET TO THE WEST LINE OF THE FOX VALLEY PROPERTIES LTD., PHASE 2 RECORDED AS DOCUMENT R1997-169393; THENCE SOUTH 02 DEGREES 19 MINUTES 00 SECONDS WEST ALONG SAID WEST LINE 635.89 FEET TO THE NORTHEAST CORNER OF LOT 2 OF SAID EOLA COMMONS SUBDIVISION; THENCE SOUTH 89 DEGREES 07 MINUTES 31 SECONDS WEST, 457.67 FEET ALONG THE NORTH LINE OF SAID SUBDIVISION TO THE POINT OF BEGINNING IN THE TOWNSHIP OF NAPERVILLE, DUPAGE COUNTY, ILLINOIS.

PERMANENT INDEX NO.: 07-20-103-047 & 07-20-103-048

PROPERTY ADDRESS: 7S343 N. Eola Road, Aurora, Illinois 60502