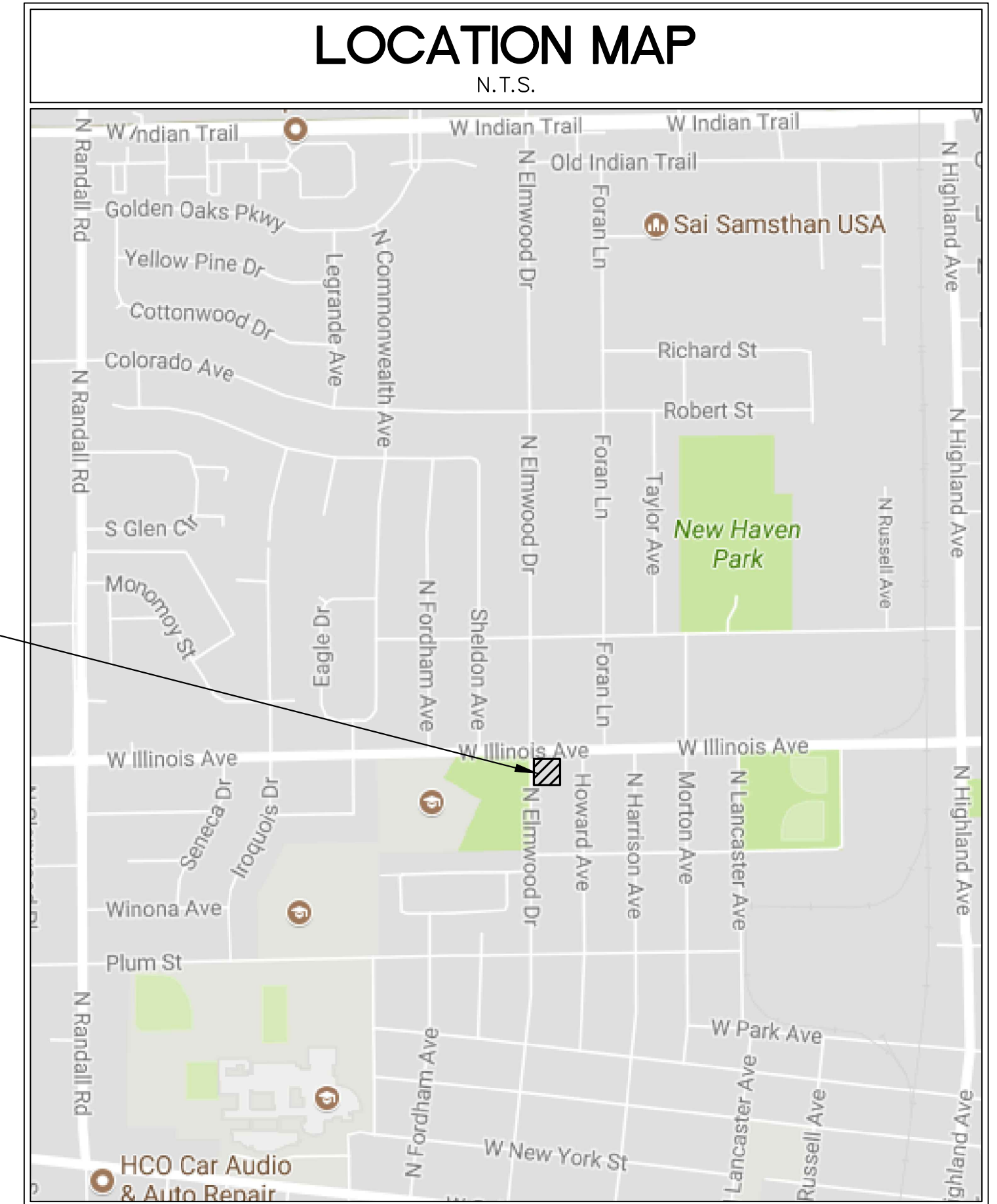
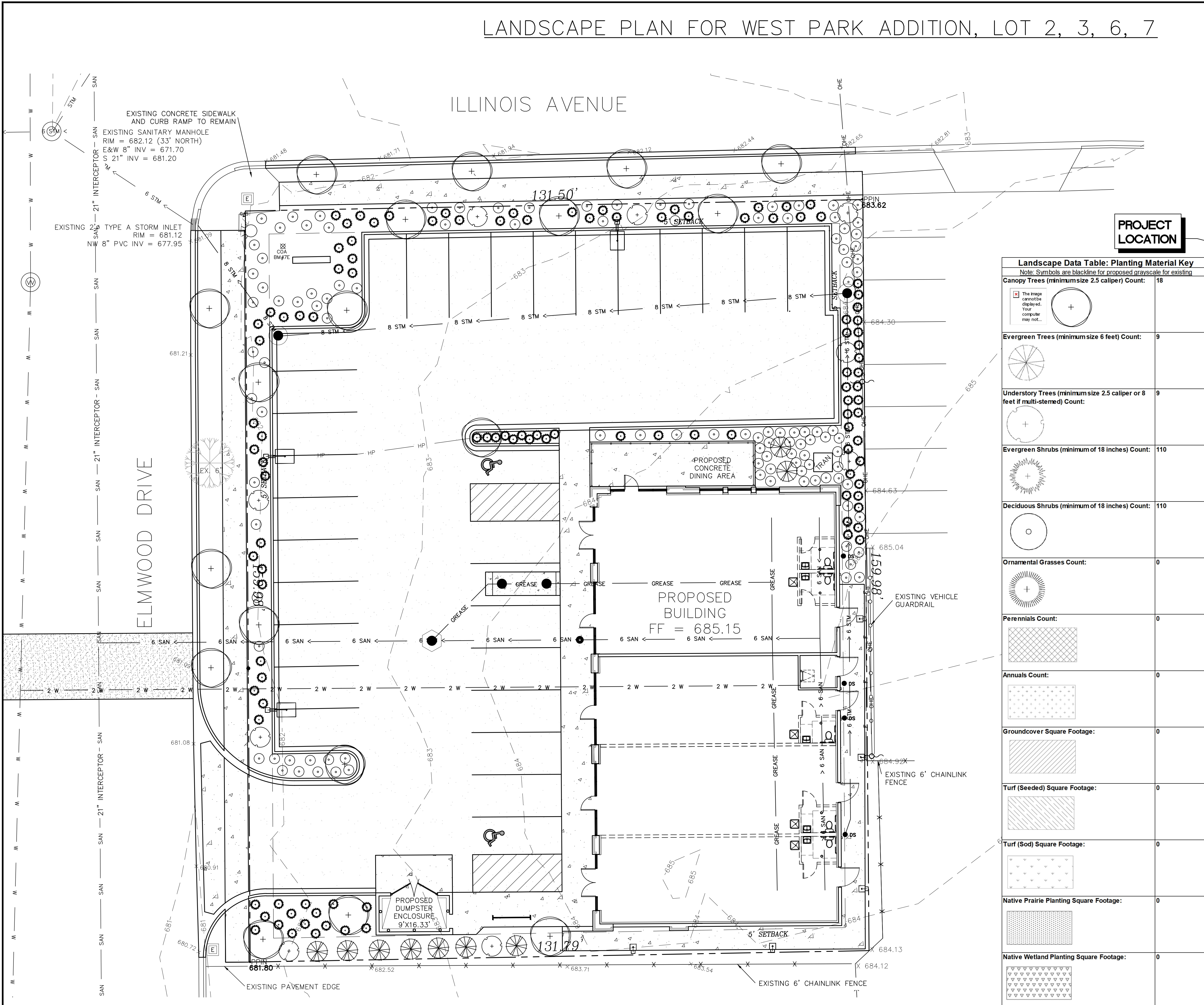


# LANDSCAPE PLAN FOR WEST PARK ADDITION, LOT 2, 3, 6, 7



**PROJECT LOCATION**

**Landscape Data Table: Planting Material Key**  
 Note: Symbols are blackline for proposed and scale for existing

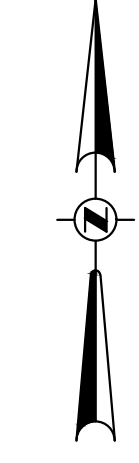
Canopy Trees (minimum size 2.5 caliper) Count:	18
Evergreen Trees (minimum size 6 feet) Count:	9
Understory Trees (minimum size 2.5 caliper or 8 feet if multi-stemmed) Count:	9
Evergreen Shrubs (minimum of 18 inches) Count:	110
Deciduous Shrubs (minimum of 18 inches) Count:	110
Ornamental Grasses Count:	0
Perennials Count:	0
Annuals Count:	0
Groundcover Square Footage:	0
Turf (Seeded) Square Footage:	0
Turf (Sod) Square Footage:	0
Native Prairie Planting Square Footage:	0
Native Wetland Planting Square Footage:	0

**LEGEND**

---	PROPERTY BOUNDARY
---	EXISTING CONTOUR LINE
---	EXISTING STORM SEWER
---	EXISTING SANITARY SEWER LINE
---	EXISTING WATERMAIN
---	EXISTING UNDERGROUND ELECTRIC
---	EXISTING OVERHEAD ELECTRIC
---	EXISTING GAS SERVICE
---	EXISTING TELEPHONE
---	PROPOSED CONTOUR LINE
---	PROPOSED WATERMAIN
---	PROPOSED STORM SEWER
---	PROPOSED SANITARY SEWER LINE
---	PROPOSED GREASE SERVICE LINE
---	PROPOSED VENT LINE
---	EXISTING FENCELINE
---	PROPOSED SILT FENCE
---	EXISTING SPOT SHOT
---	PROPOSED SPOT GRADE
WATER: (Symbol)	PROF: (Symbol)
HYDRANT	B-BOX
VALVE	VALVE VAULT
STORM: (Symbol)	INLET-CURB
INLET OR MANHOLE	FLARED END SECTION
SANITARY: (Symbol)	CLEANOUT
MANHOLE	UTILITY POLE
R.O.W. MONUMENT	GUY WIRE LOC.
PROPERTY PIN	UTL. CABINET
P.K. NAIL	UTL. PEDESTAL
CHISELED MARK	LIGHT POLE
BENCHMARK	TRAFFIC SIGNAL
HUB & TACK	ELECTRIC VAULT
SOIL BORING	GAS VALVE
OVERLAND RELIEF	
FLOW DIRECTION	

**Landscape Data Table: CTEs Provided**

CTE Value	Count Provided	Total CTEs Provided
Canopy Trees	18	18
Evergreen Trees	9	3
Understory Trees	9	3
Deciduous Shrubs	110	6
Evergreen Shrubs	110	6
<b>Total:</b>	<b>256</b>	<b>35</b>



NO.	DATE	NOTES