

# Property Research Sheet

**Location ID#(s): 62151**

As of: 4/16/2018

Researched By: Jill Morgan

Address: NO STREET ADDRESS

Current Zoning: Unincorporated, DuPage County zoning

Parcel Number(s): 07-07-101-016

1929 Zoning: Not Applicable

Subdivision: of

1957 Zoning: Not Applicable

Size:

Comp Plan Designation: Office / Research / Light Industrial

School District: SD 204 - Indian Prairie School District

ANPI Neighborhood: None

Park District: FVPD - Fox Valley Park District

TIF District: N/A

Ward:

Historic District: None

Overall Development Name:

## **Current Land Use**

Current Land Use: VACANT (PRIVATE)

AZO Land Use Category:

## **Zoning Provisions**

Unincorporated Property, no current City of Aurora zoning provisions.

## **Miscellaneous Notes on History**

None

## **Legislative History**

There is no known legislative history for this Property

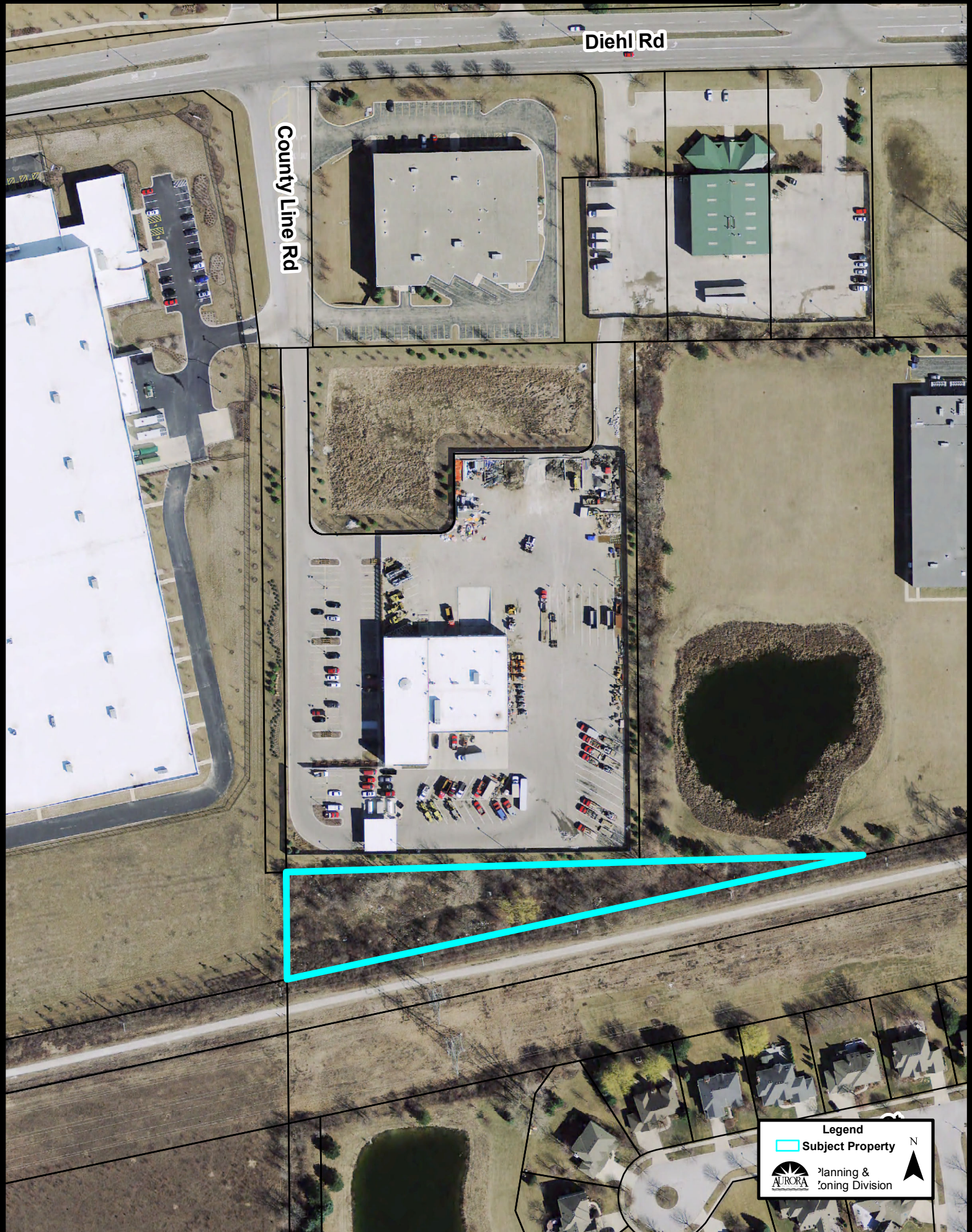
## **Location Maps Attached:**

Aerial Overview

Location Map

Zoning Map

Comprehensive Plan Map



Diehl Rd

County Line Rd

**Legend**

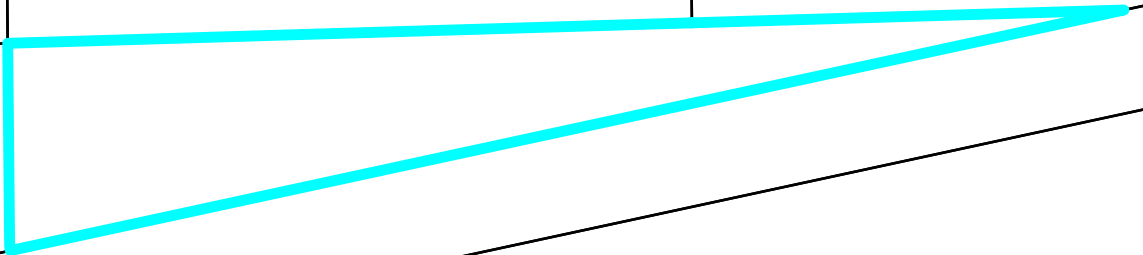
-  Subject Property

 Planning & Zoning Division

N 

Location Map (1:1,500):

County Line Rd



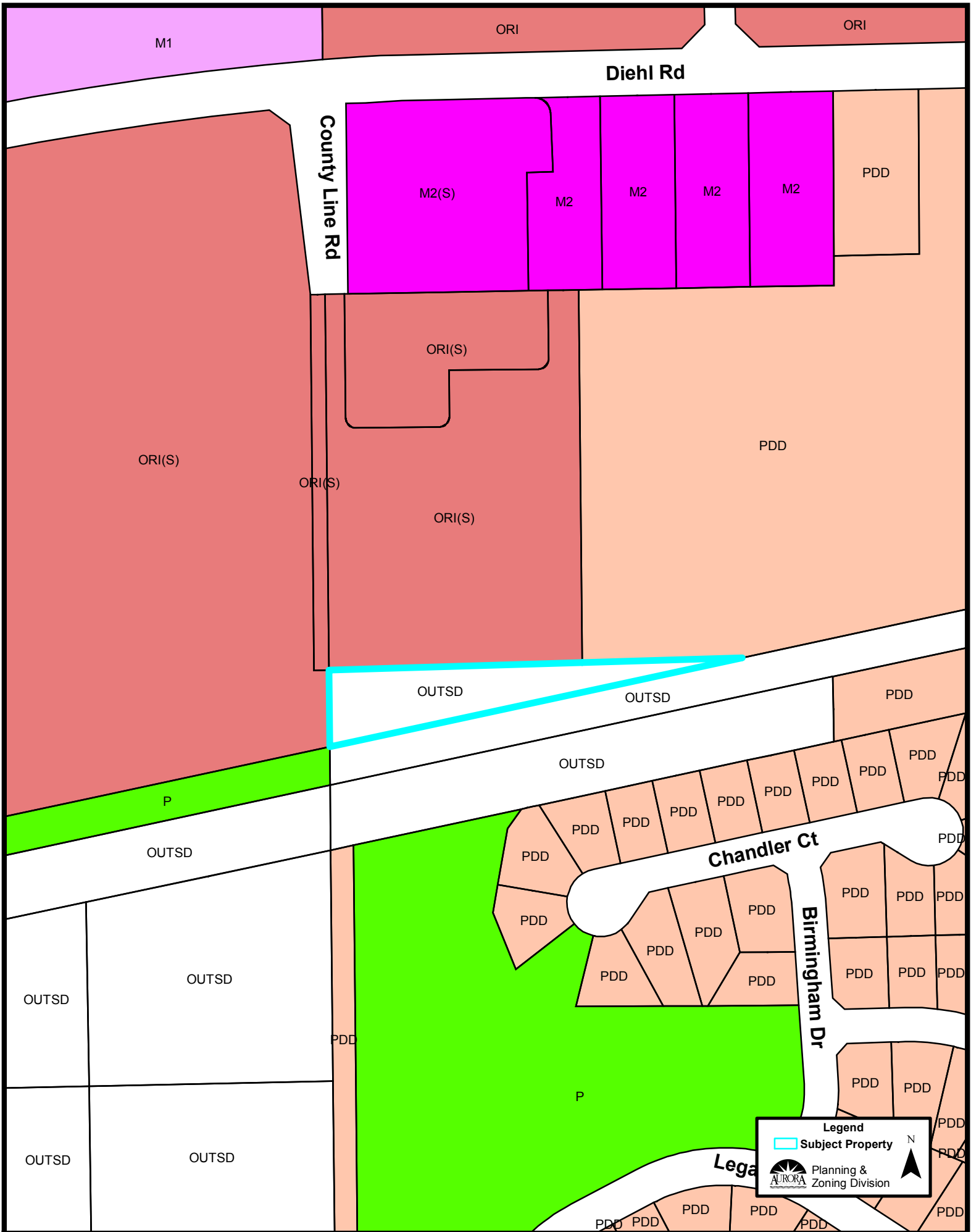
**Legend**

 Subject Property

 Planning & Zoning Division

N 



Zoning Map (1:2,500):



**Legend**

- Subject Property

Planning & Zoning Division



Comprehensive Plan (1:2,500):

