








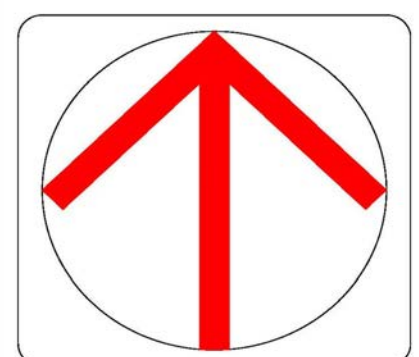
Legend

-  2026 Resurfacing Projects - EAST
-  Centerlines
-  Paths
-  Railroads
-  Water Features
-  City of Aurora

**2026 Citywide
Street
Resurfacing -
EAST**

**2000'
Scale**

DRAFT



GIS DIVISION - AURORA, ILLINOIS
 The information and/or data on this map depicts illustrative generalized roadways and circulation and their relationships and is not intended to reflect precise dimensions, and/or distances of individual roads, and/or exact road alignments and right of ways.
 The map and data on this map is intended for informational purposes only.