

Property Research Sheet

Location ID#(s): 62722

As of: 2/11/2016

Researched By: Alex Minnella

Address: 0 Vacant

School District: SD 131 - East Aurora School District

Parcel Number(s): 15-10-401-036

Park District: FVPD - Fox Valley Park District

Size: 0.20 Acres

Current Zoning: Out - Aurora Township

Ward: 1

Comp Plan Designation: Industrial

Current Land Use

Current Land Use: Vacant Land/Open Space

Zoning Provisions

There are no City of Aurora zoning provisions for this property.

Legislative History

There is no legislative history for this Property.

Location Maps Attached:

Aerial Overview

Location Map

Zoning Map


Comprehensive Plan Map


Aerial Photo (1:1,000):




Turner Rd

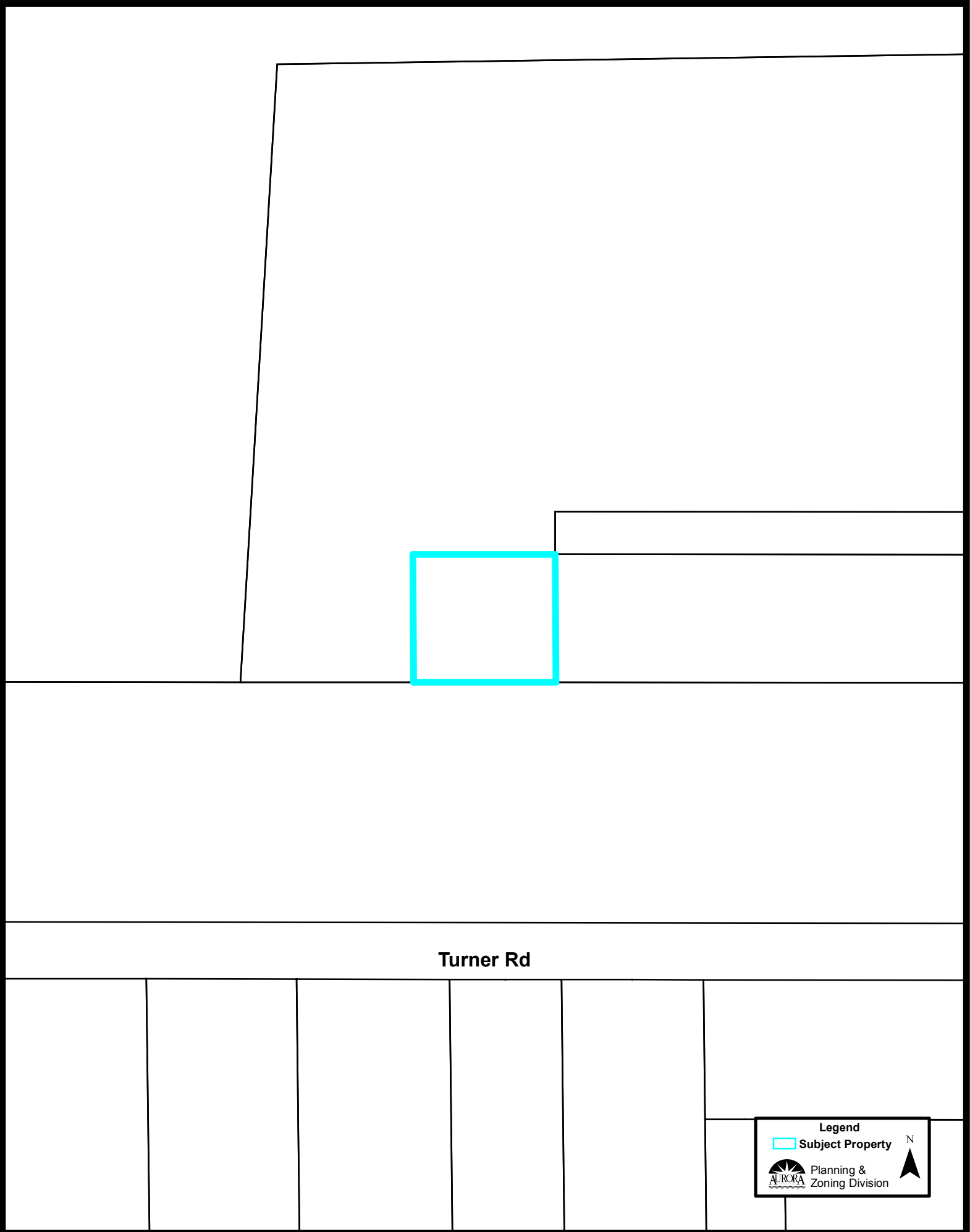
Legend

-  Subject Property

 N


 **Planning & Zoning Division**


Location Map (1:1,000):




Turner Rd

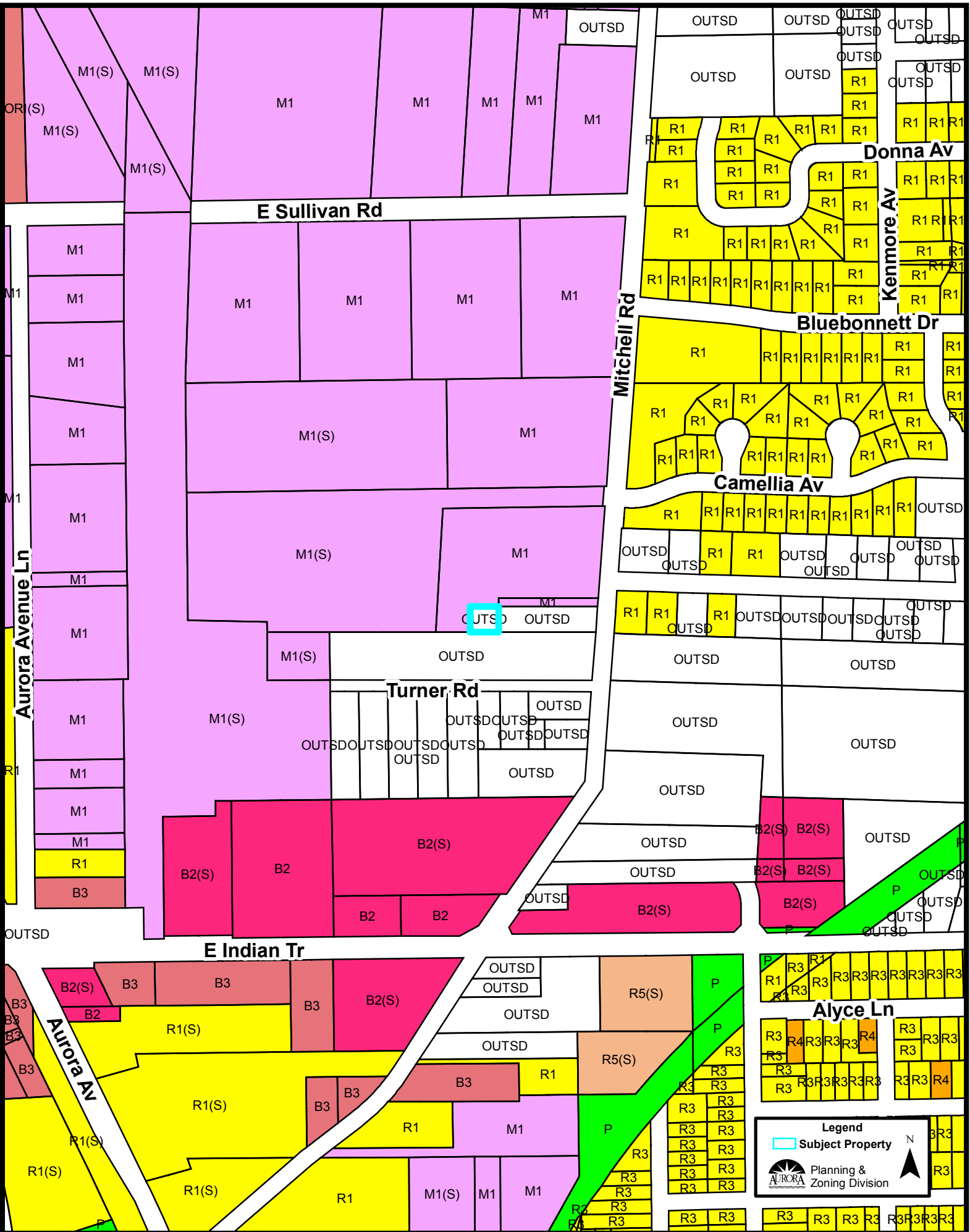
Legend

 Subject Property

 Planning & Zoning Division

 N

Zoning Plan (1:5,000):



Legend

- Subject Property

Planning & Zoning Division

Comprehensive Plan (1:5,000):

