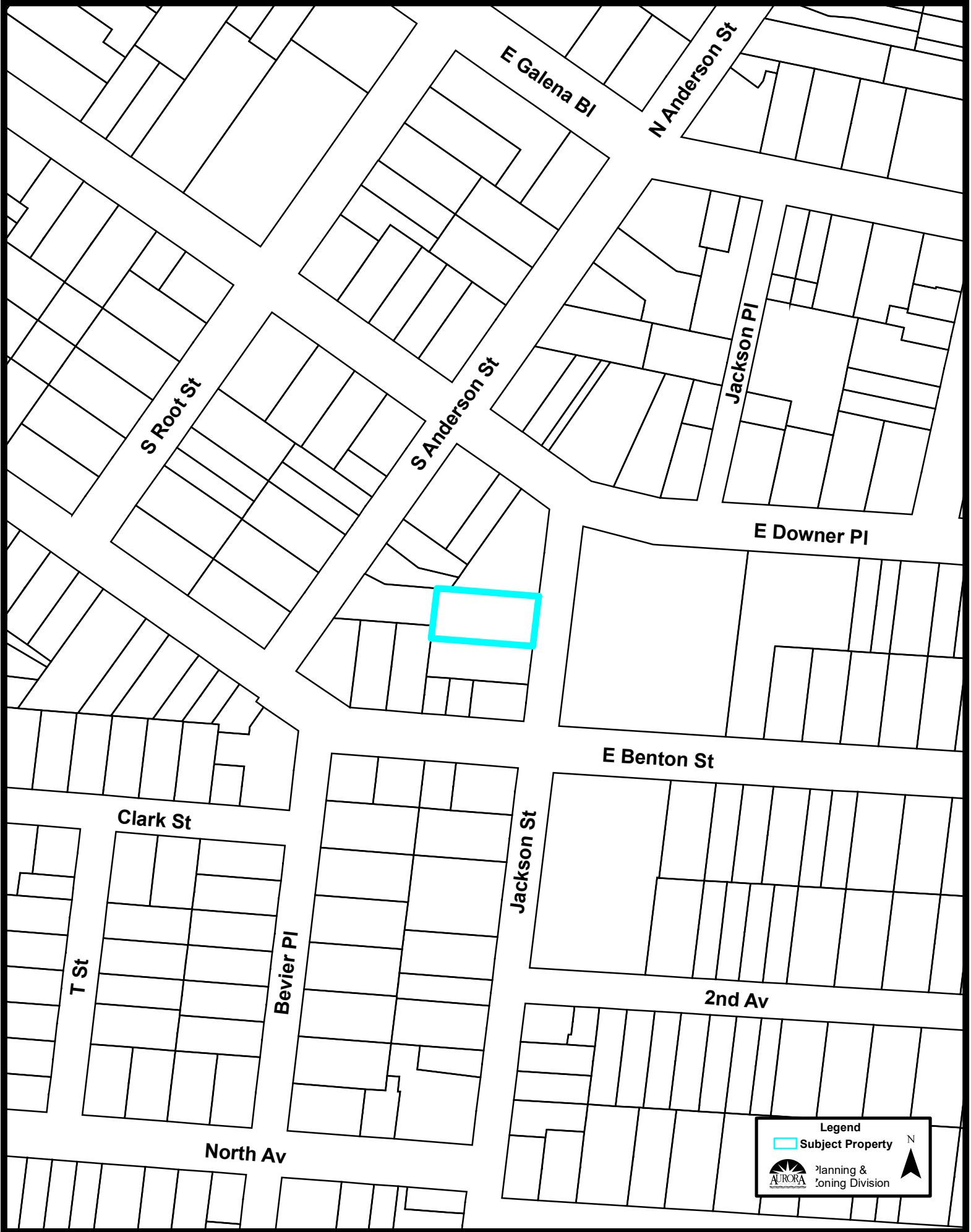


Aerial Photo (1:1,000):

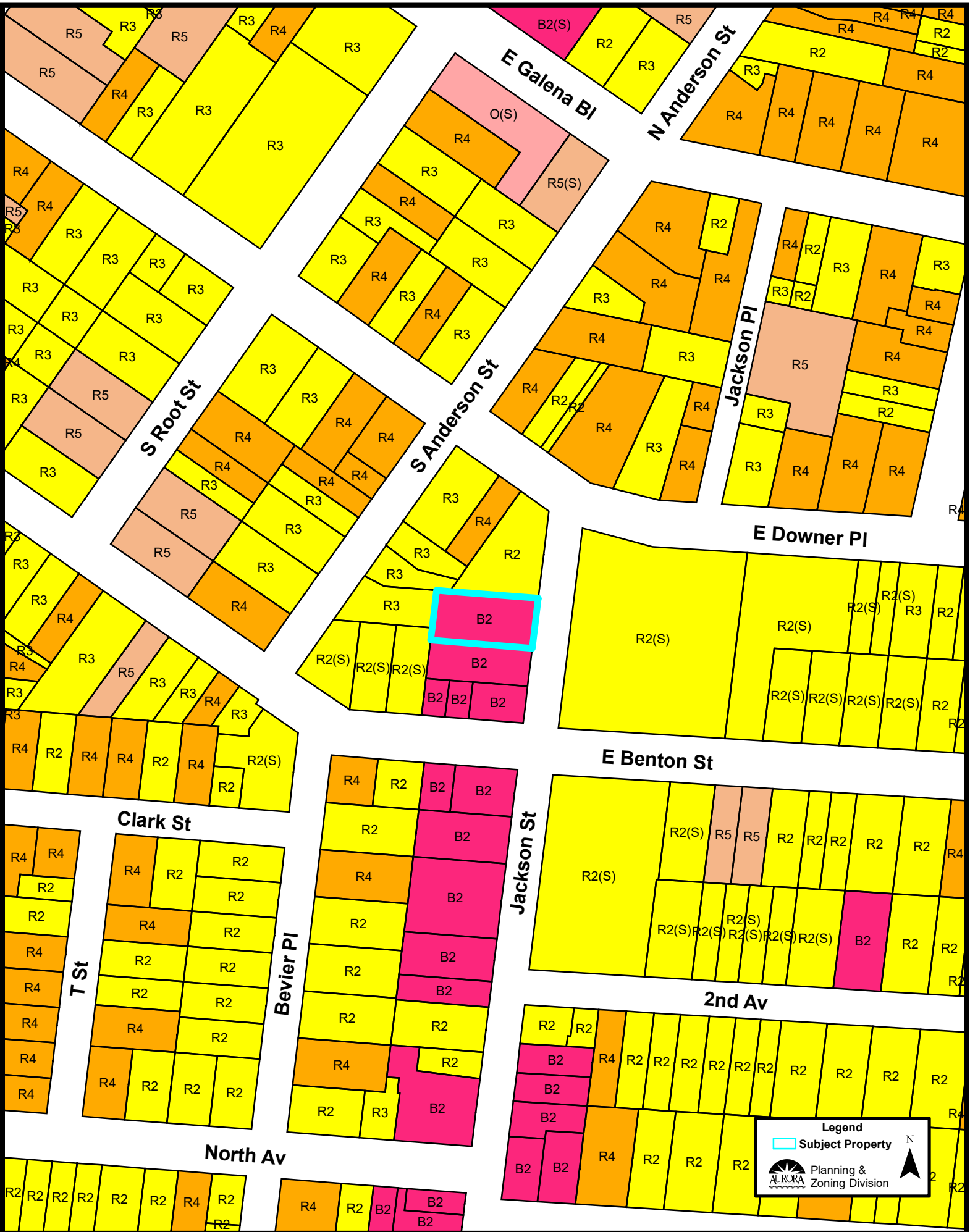


Source: Esri, Maxar, Earthstar Geographics, and the GIS User Community

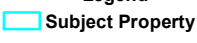
Location Map (1:2,000):





Zoning Map (1:2,000):



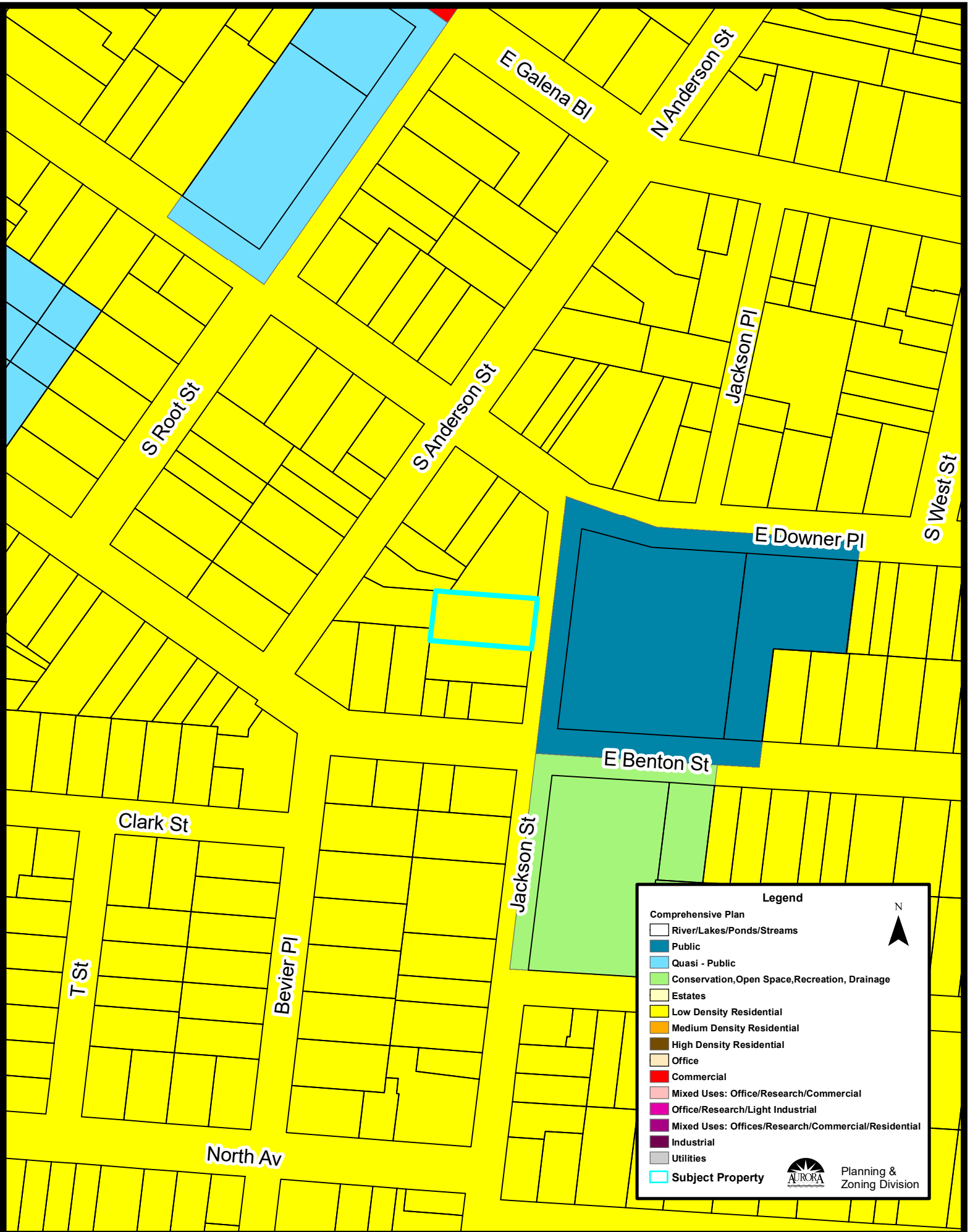
Legend

-  Subject Property

 Planning & Zoning Division



Comprehensive Plan (1:2,000):



Legend

Comprehensive Plan

- River/Lakes/Ponds/Streams
- Public
- Quasi - Public
- Conservation, Open Space, Recreation, Drainage
- Estates
- Low Density Residential
- Medium Density Residential
- High Density Residential
- Office
- Commercial
- Mixed Uses: Office/Research/Commercial
- Office/Research/Light Industrial
- Mixed Uses: Offices/Research/Commercial/Residential
- Industrial
- Utilities
- Subject Property

N
▲


 Planning & Zoning Division